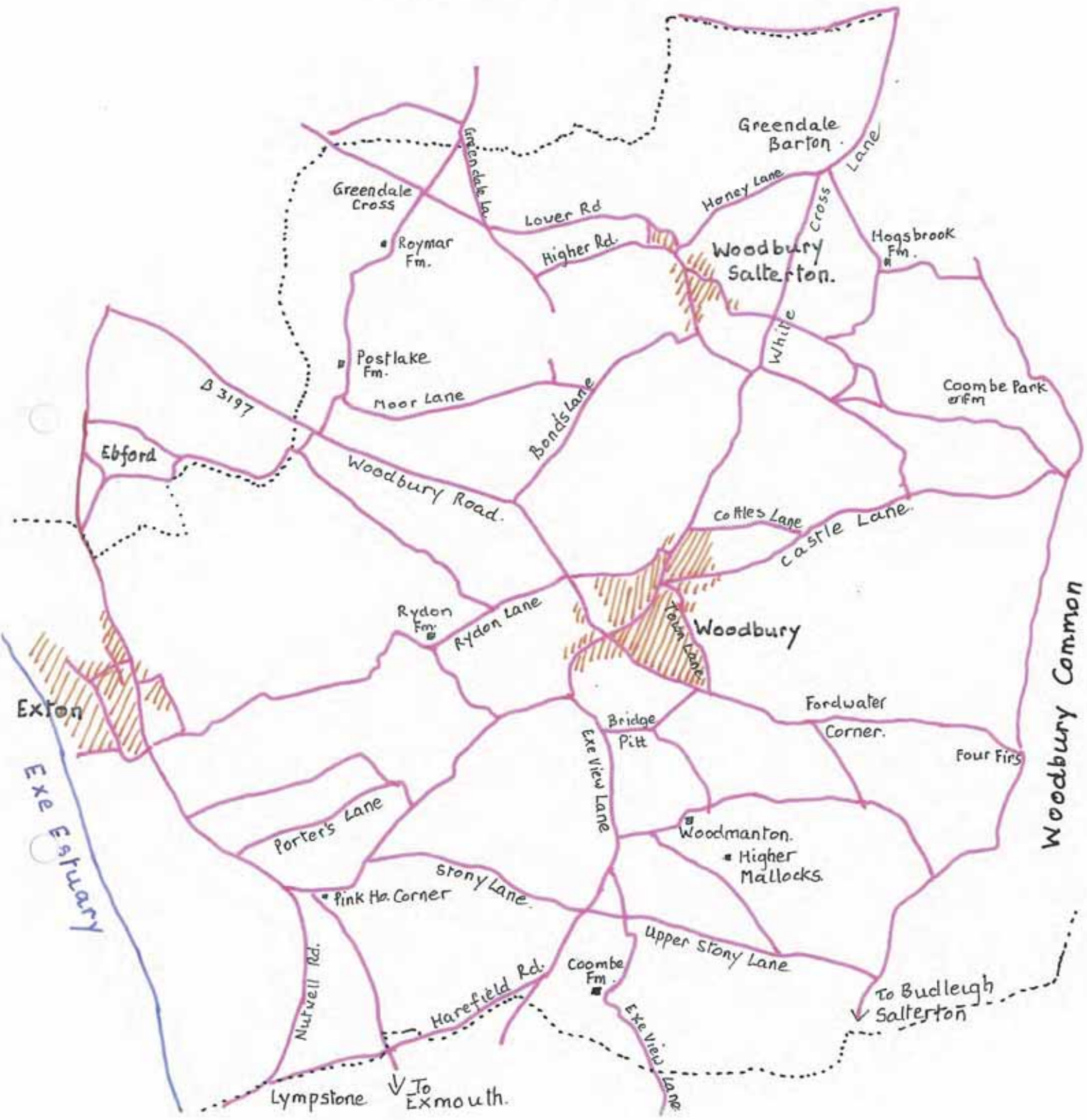


## WOODBURY PARISH TREE SURVEY.

This survey was undertaken by Sally Elliot and Sylvia Wickenden, with additional help from John Treasaden between December 2005 and December 2009, to record the trees along the lanes of the parish. Given the scale of the map, it was not always possible to note every tree along a stretch of hedge. We hope it conveys the general distribution of the various species and will be a record in the event of future changes. The introductory photos of elm trees in the parish are a reminder of the value of recording our landscape.

# WOODBURY



--- Parish Boundary      Scale 1:50000


## KEY

B	Beech
O	Oak
A	Ash
E	Elm
Mf	Maple (field)
S	Sycamore
C	Chestnut - h horse s sweet
L	Lime
P	Pine s Scots
P	Poplar
H	Hawthorn
H <sub>y</sub>	Holly
Al	Alder
F	Fir
W	Willow
Bh	Birch
H <sub>z</sub>	Hazel
mm	High hedge
H <sub>b</sub>	Hornbeam
Sc	Sweet chestnut
P	Plane
E	Elder
Cw	Wild Cherry

1 Km. approx.



1974



Rydon Lane






Castle Lane



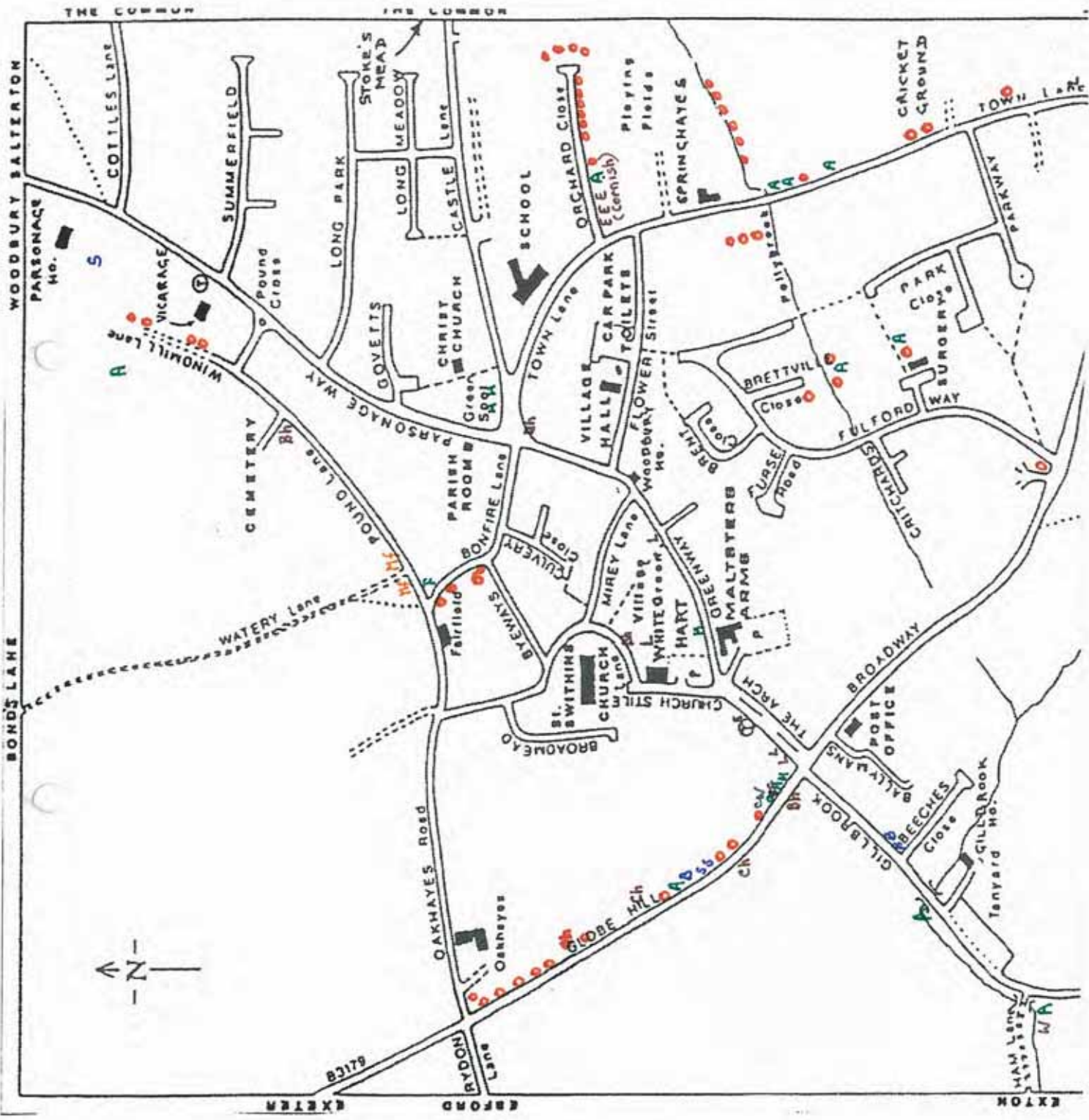
Rydon Lane



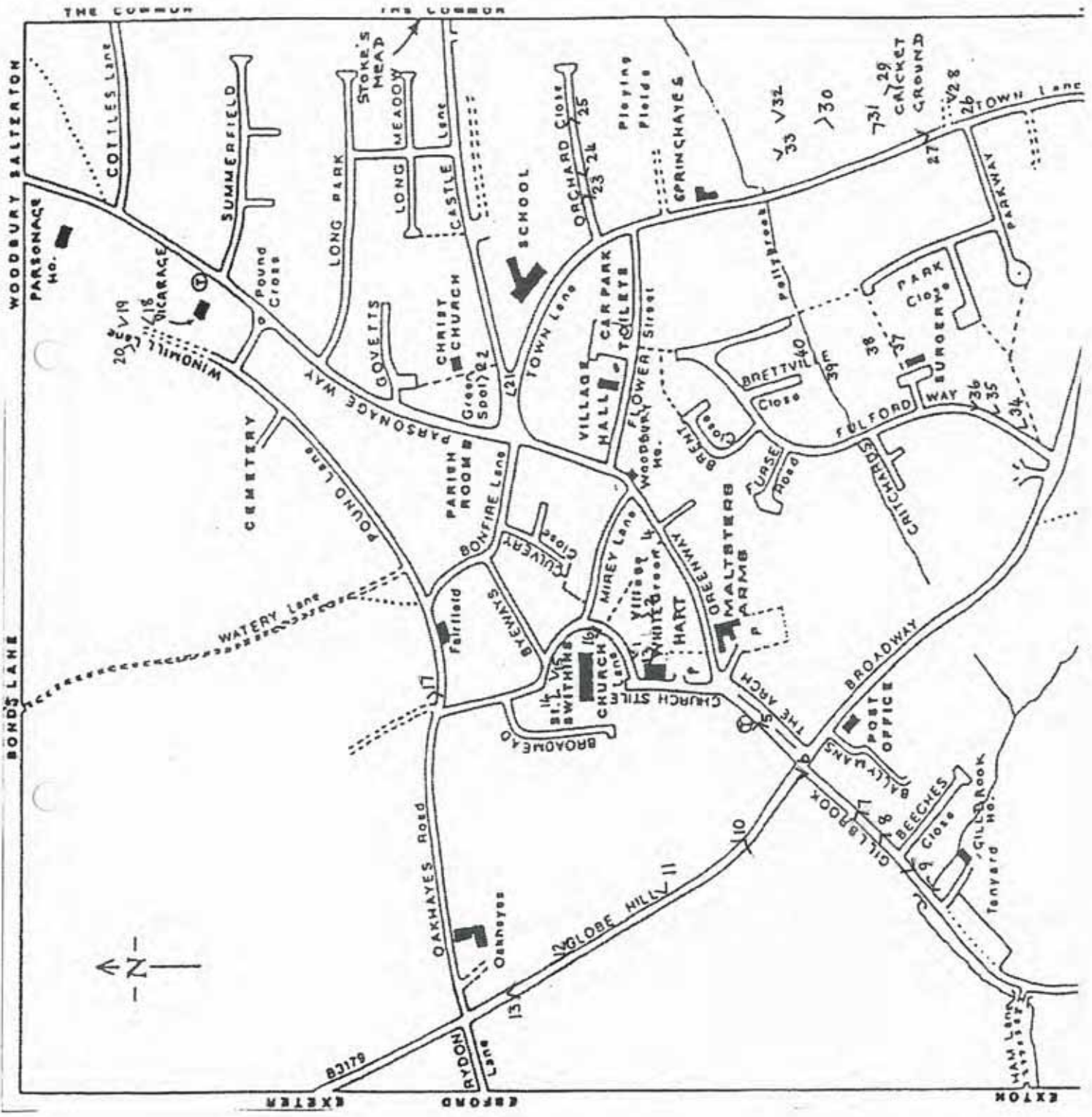
Rydon Lane



# WOODBURY



WOODBURY  
Photo  
Locations







THE  
GREEN

1



2



3



4



THE  
ARCH

5



6



7



8



9

Gillbrook



10

Globe Hill


GLOBE HILL



11



12




Globe  
Hill

13



Fairfield

14



15



16

FROM THE CHURCHYARD





17

Oakhayes Road



18

From Windmill Lane



END OF  
WINDMILL  
LANE

19



20



21

THE GREEN SPOT



22

ORCHARD  
CLOSE



Cornish  
Elms

23



24



25

Orchard Close



26

Town Lane

TOWN LANE



27



28

CRICKET FIELD



29



30



31



32





33

Cricket Field



34

Fulford  
Way

FULFORD WAY



35



36

BY THE SURGERY



37



38

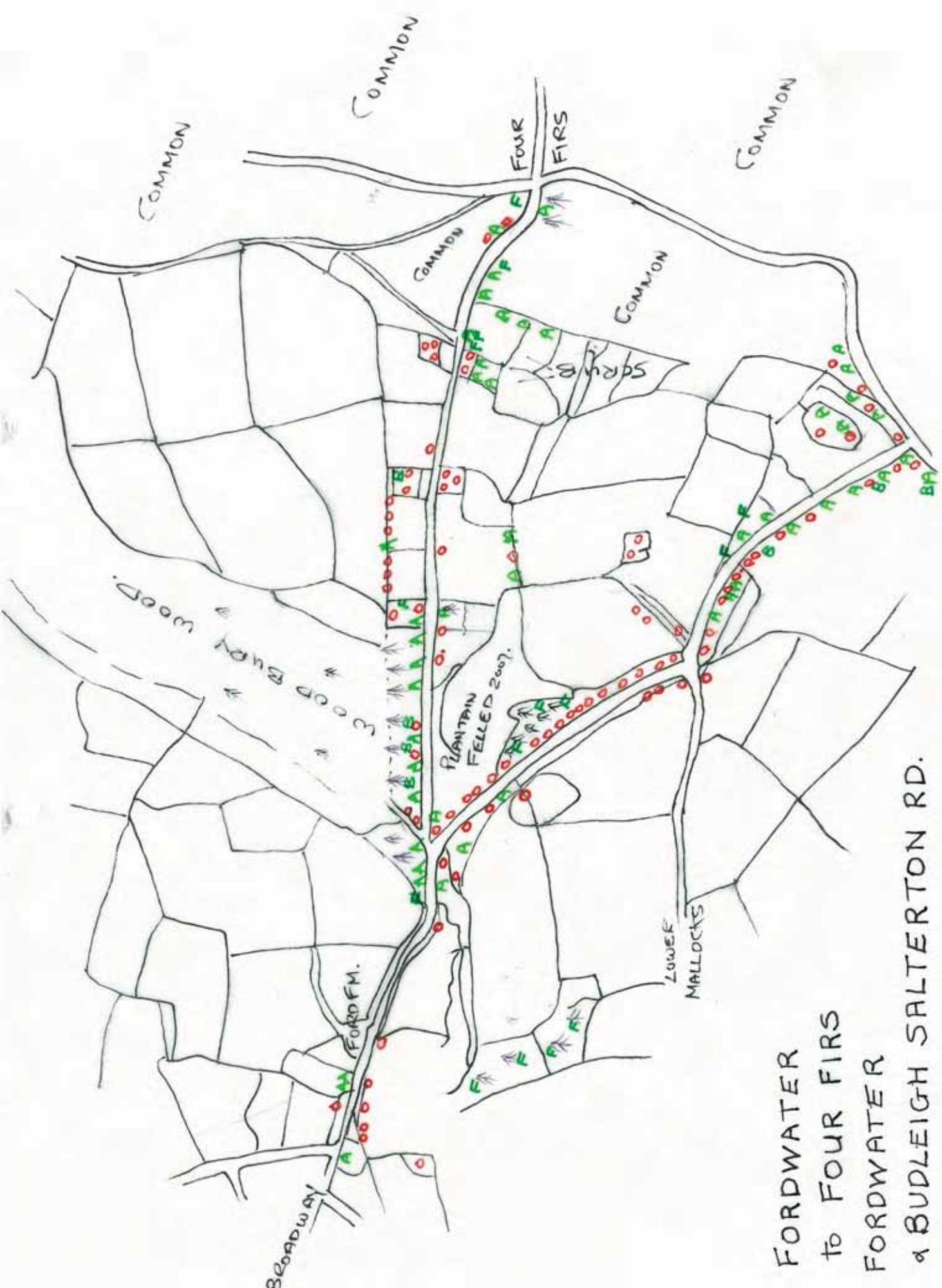


39

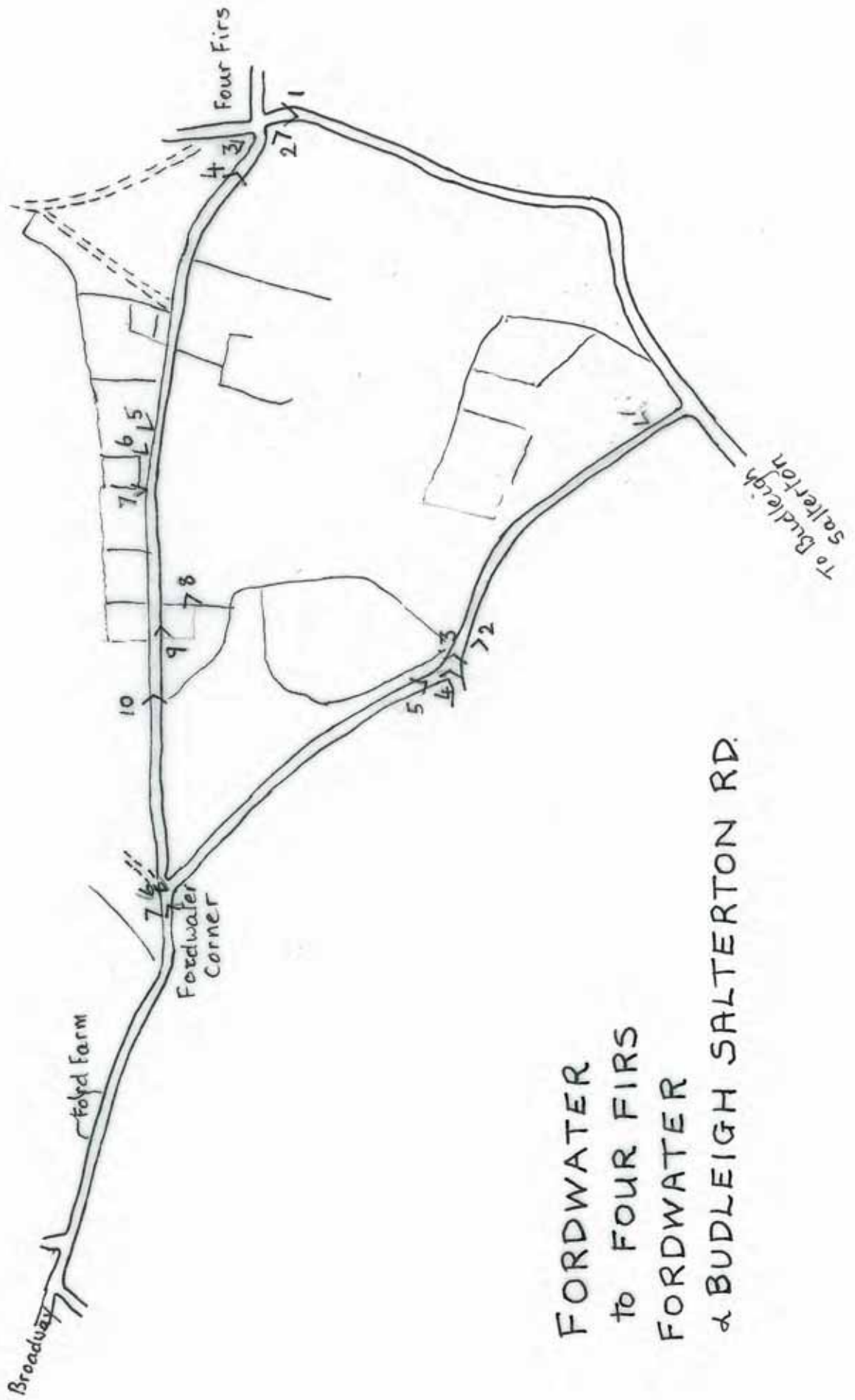
Polly Brook



40



FORDWATER  
 to FOUR FIRS  
 FORDWATER  
 & BUDLEIGH SALTERTON RD.



FORDWATER  
 to FOUR FIRS  
 FORDWATER  
 & BUDLEIGH SALTERTON RD.

FOUR FIRS to FORDWATER



1



2



3



4



FOUR FIRS to FORDWATER



5



6



7



8

FOUR FIRS to FORDWATER



9



10

FORDWATER → B. SALTERTON RD.



1



2



3

Mallocks Turning



4

FORDWATER → B. SALTERTON RD.



5



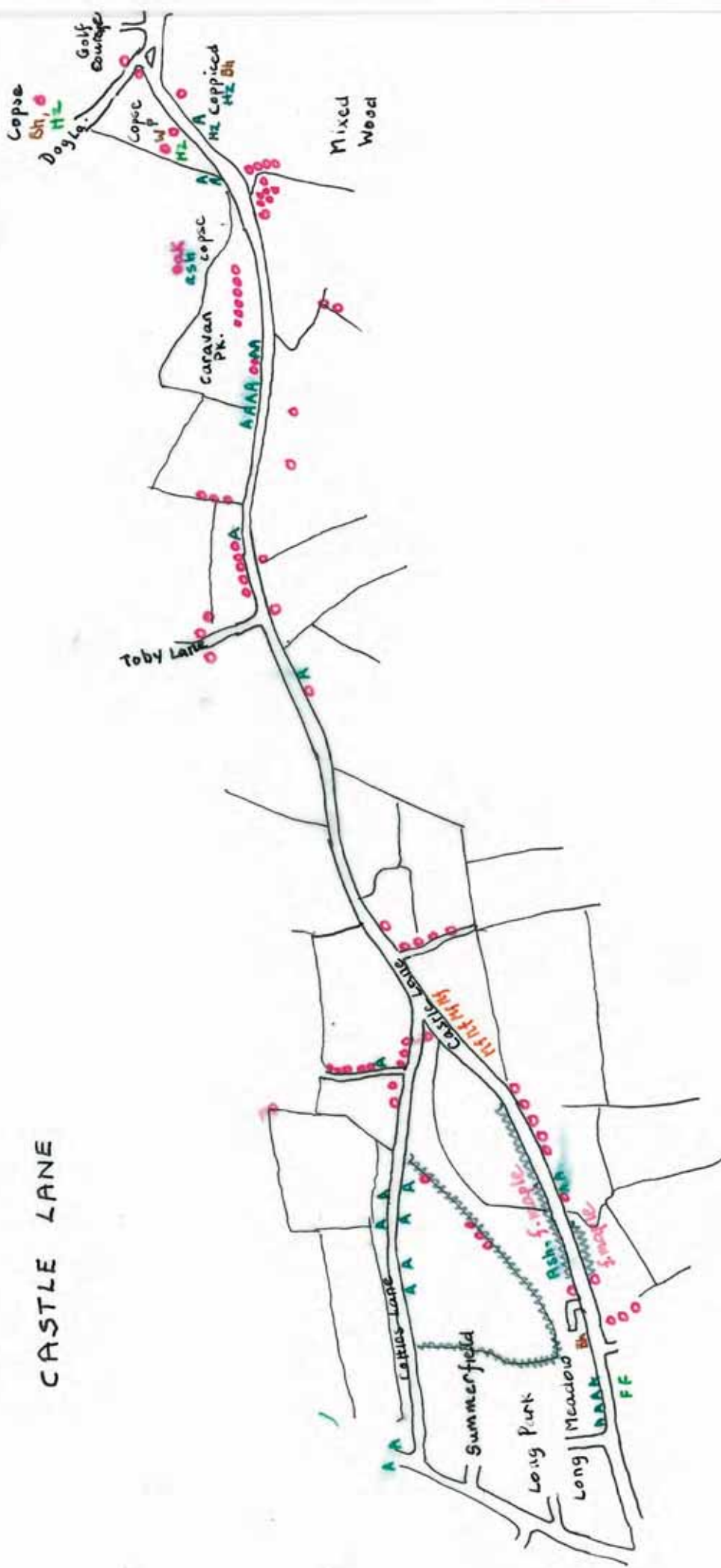
6

Fordwater corner



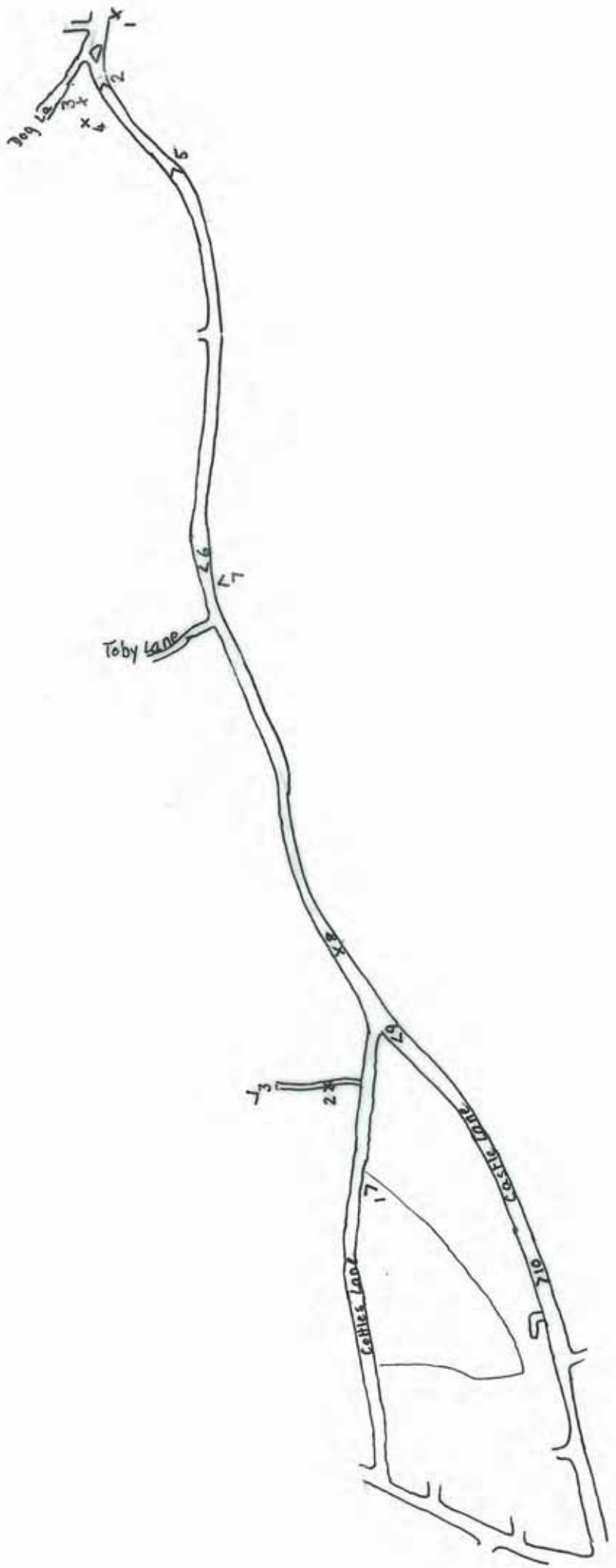
7

# CASTLE LANE





CASTLE LANE





CASTLE  
LANE

1



2



3



4

CASTLE LANE



5



6

Castle Lane



7



8



9

CASTLE  
LANE




10

OFF COTTLES LANE



1



2



3

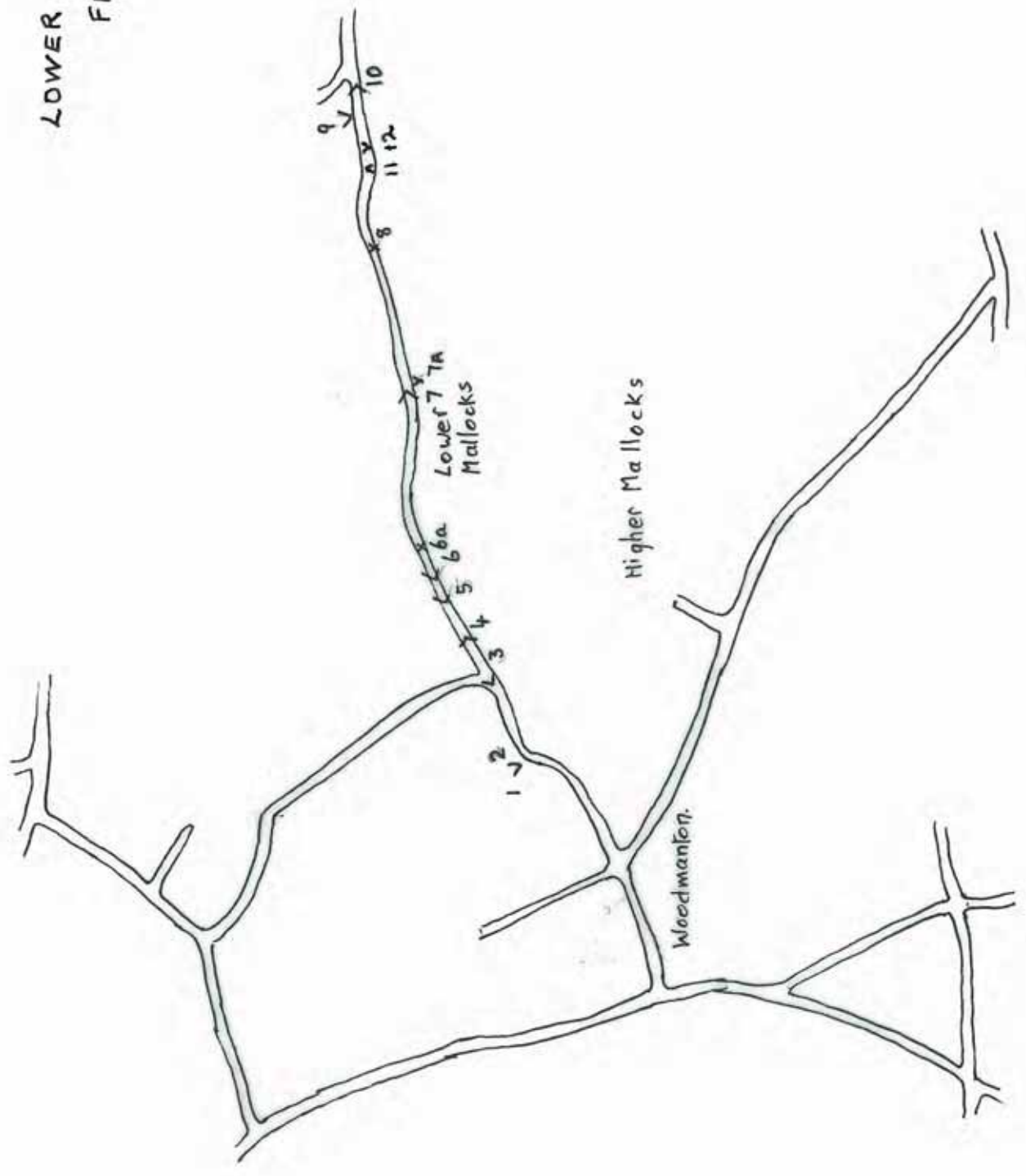


LOWER MALLOCKS  
FARM



LOWER MALLOCKS  
FARM

HIGHER  
MALLOCKS  
10/10/06



LOWER MALLOCKS LANE



1



2



3



4

LOWER MALLOCKS LANE



5



6



6a



7

LOWER MALLOCKS LANE



7A

spindle



8

Leiser, Nailaden



9

0



0

10



LOWER MALLOCKS LANE

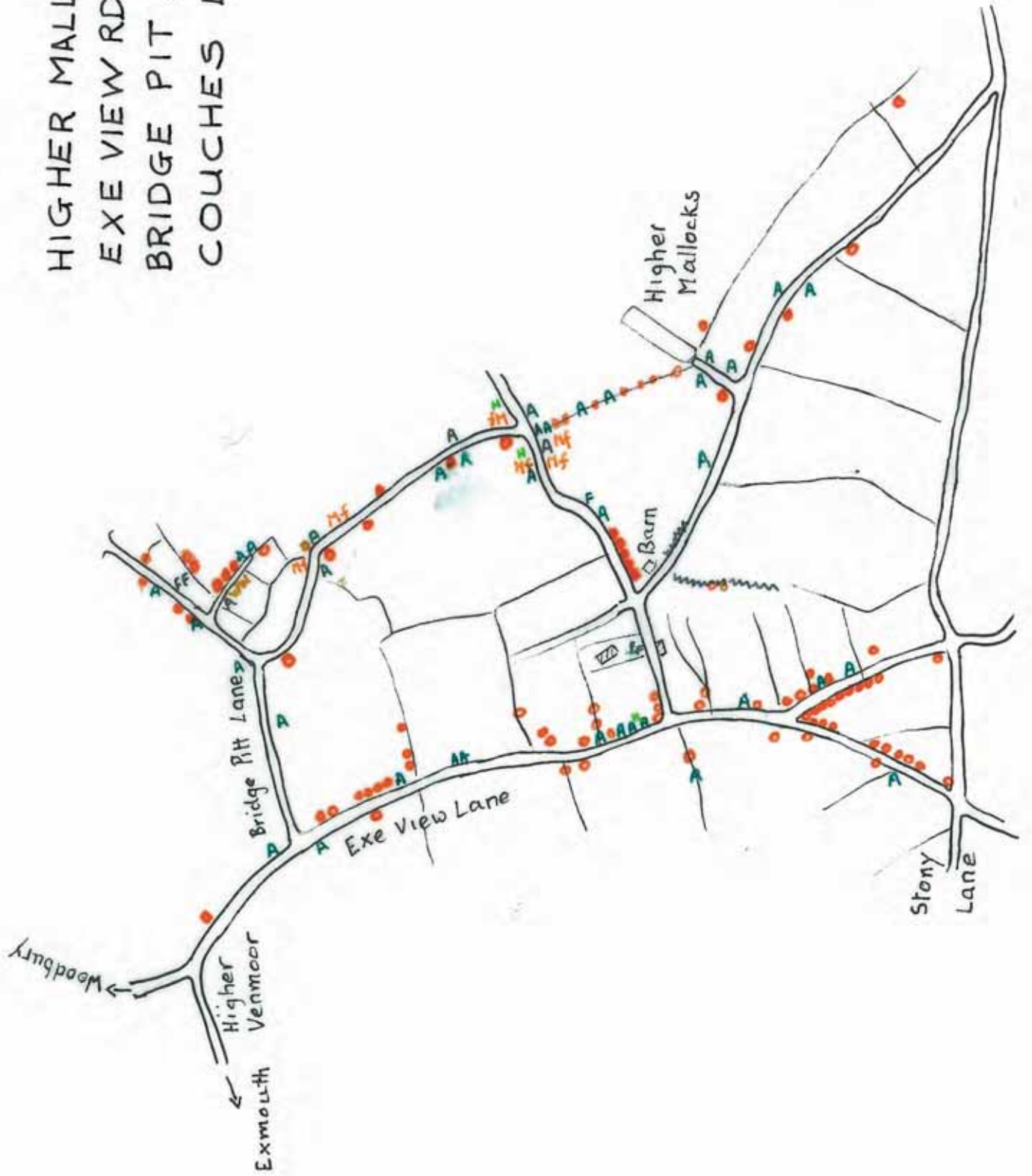


11

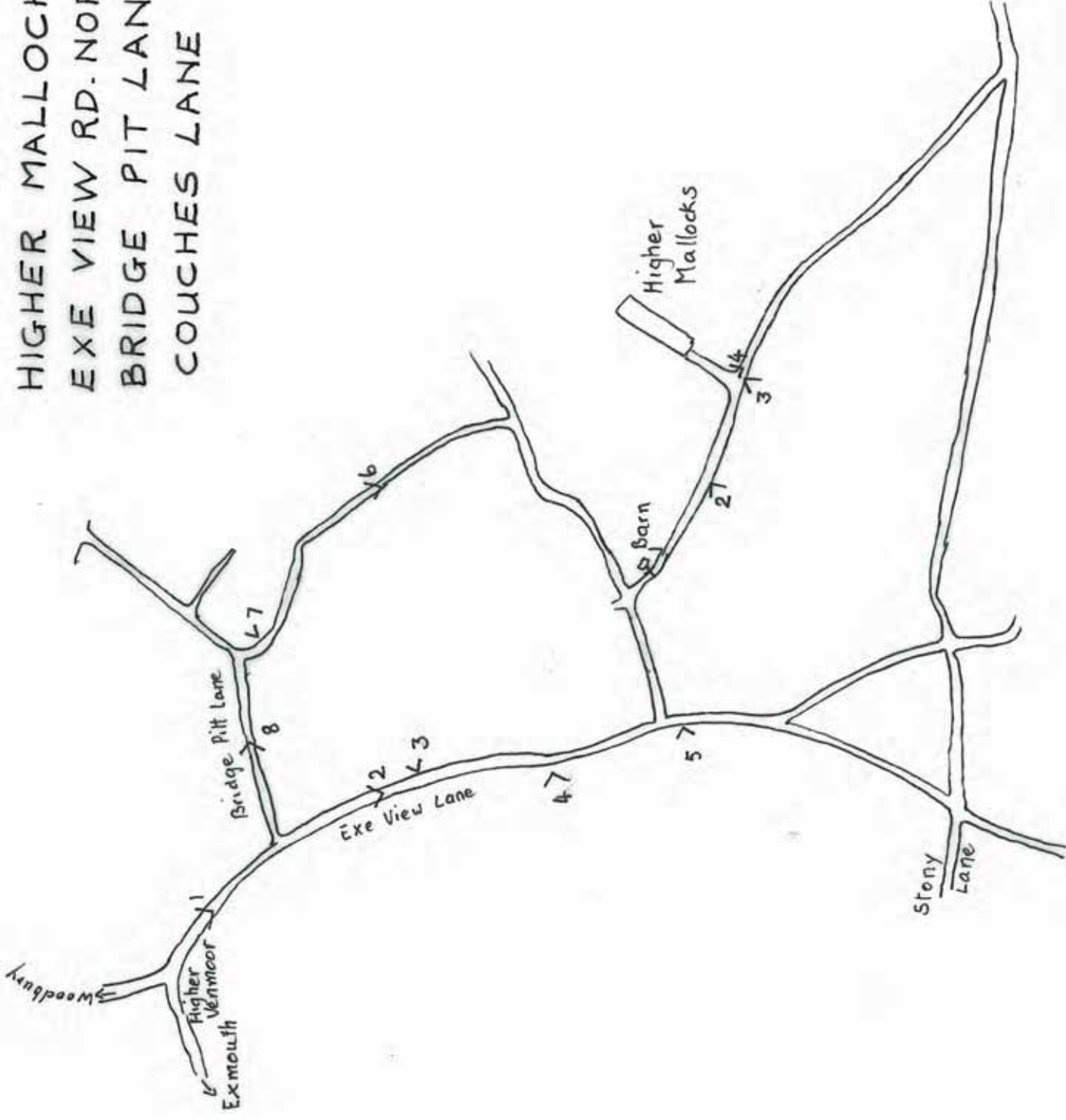


12

HIGHER MALLOCKS  
EXE VIEW RD NORTH  
BRIDGE PIT LANE  
COUCHES LANE



HIGHER MALLOCKS  
EXE VIEW RD. NORTH  
BRIDGE PIT LANE  
COUCHES LANE



HIGHER MALLOCKS LANE



1

mixed materials!



2



3

C



4

C

EXE VIEW RD. NORTH



1



2



3



4

EXE VIEW RD. NORTH



5



COUCHES  
LANE  
(WOODMANTON)  
(SECTION)

6



COUCHES LANE. (WOODBURY END)



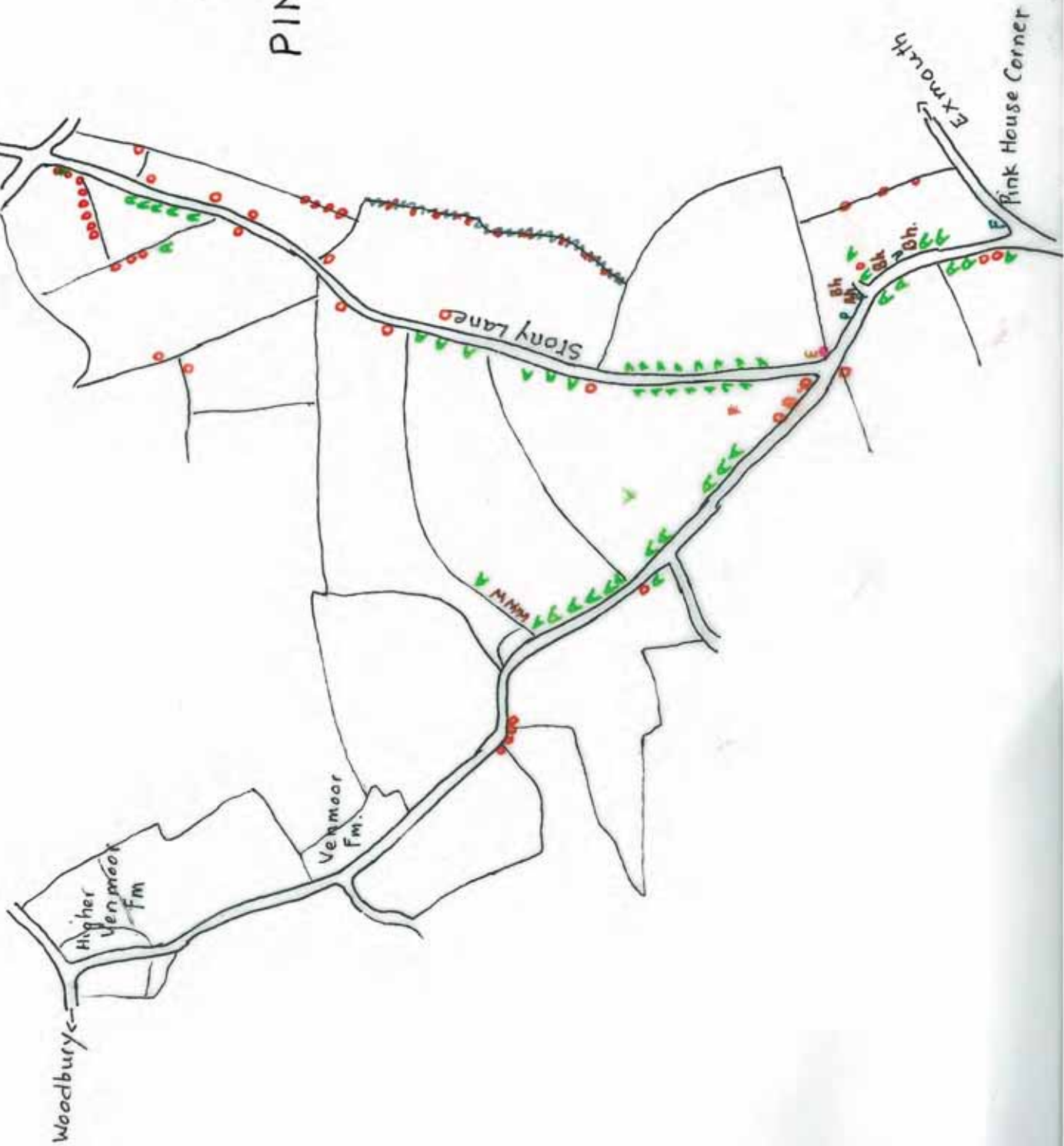
7

BRIDGE PIT LANE

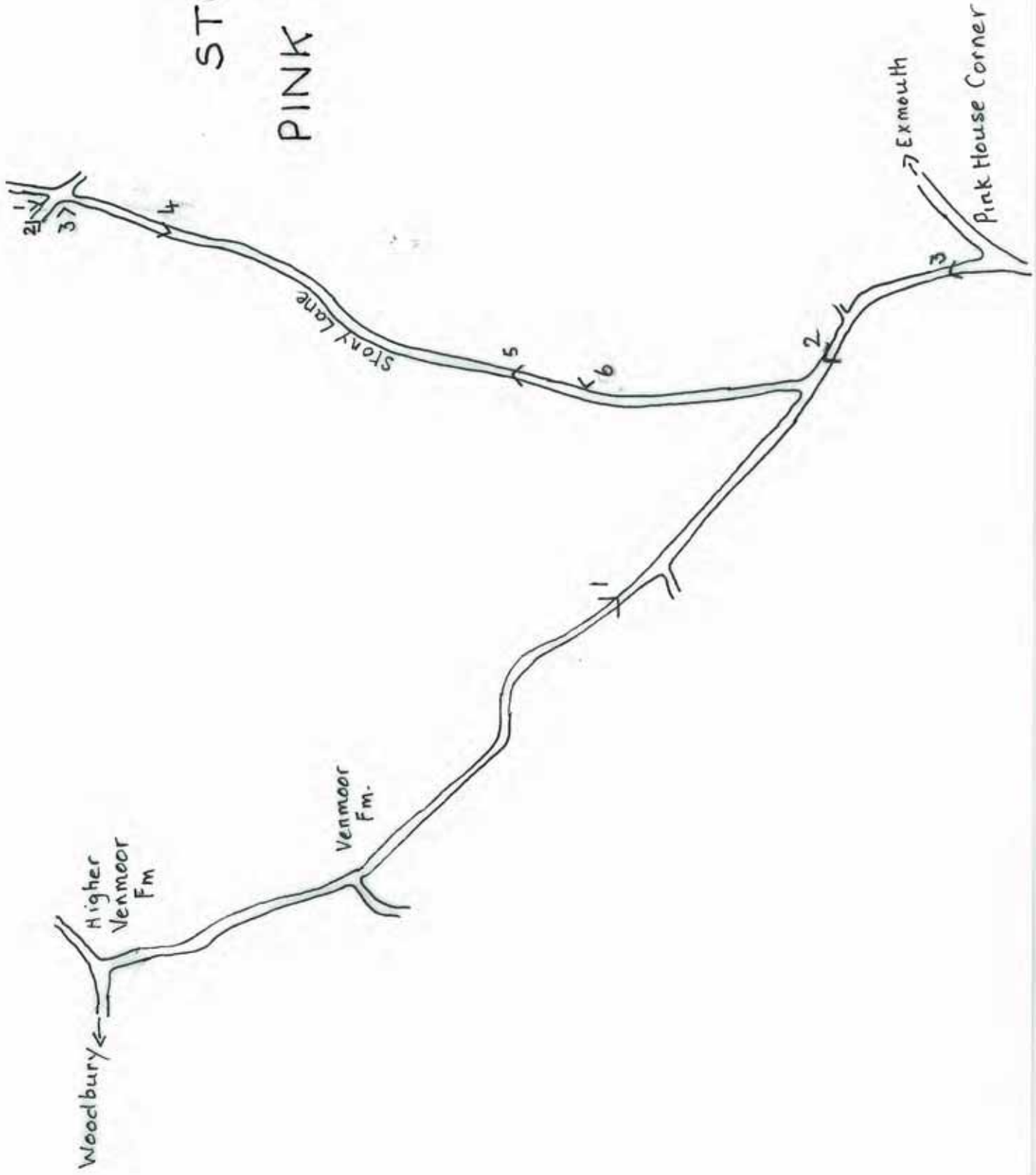


8

STONY LANE  
PINK HO. CORNER RD.



STONY LANE  
PINK Ho. CORNER RD.



PINK HOUSE CORNER RD.



1



2



3

0

0

STONY LANE



1



2

STONY LANE



3



4

STONY LANE

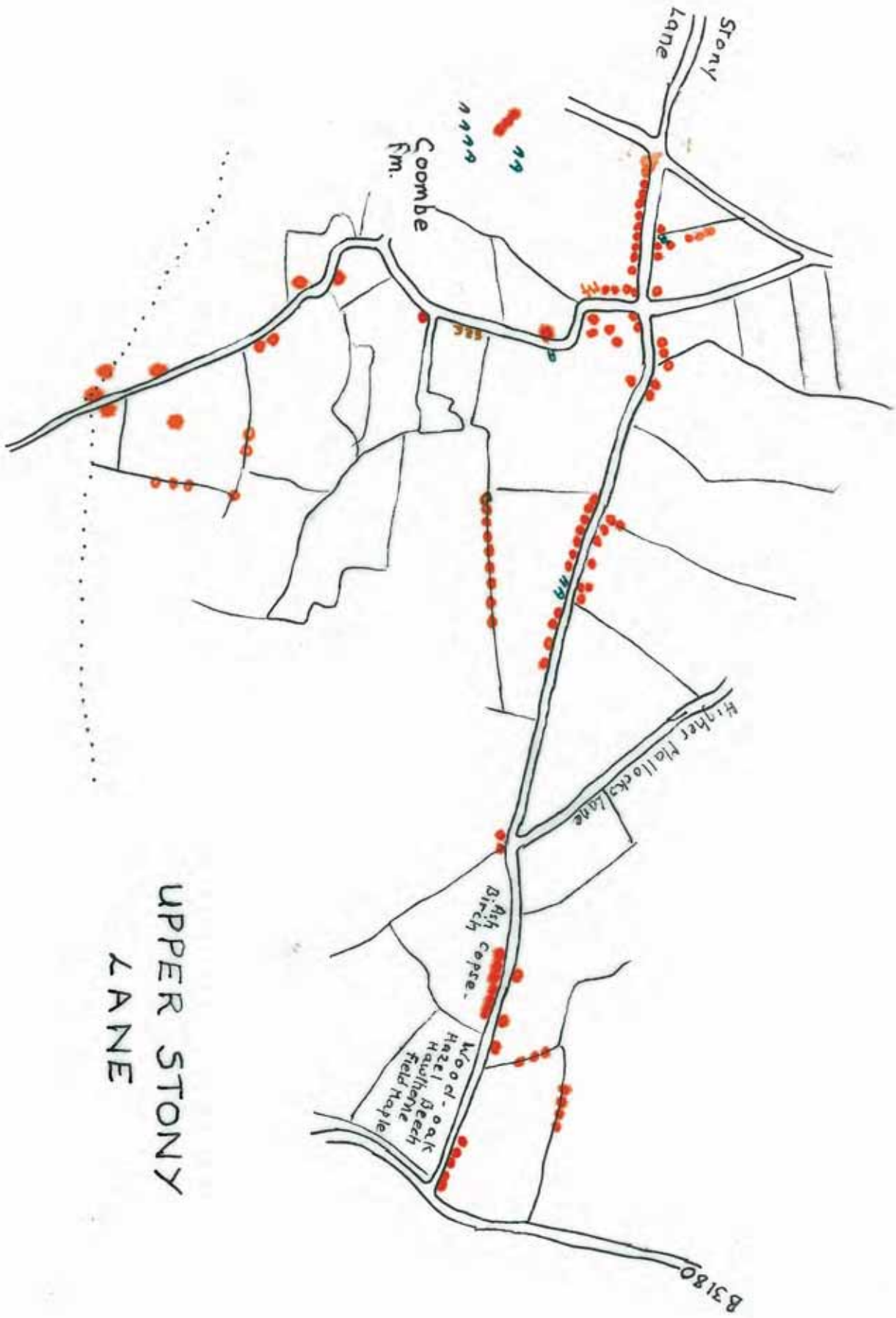


5

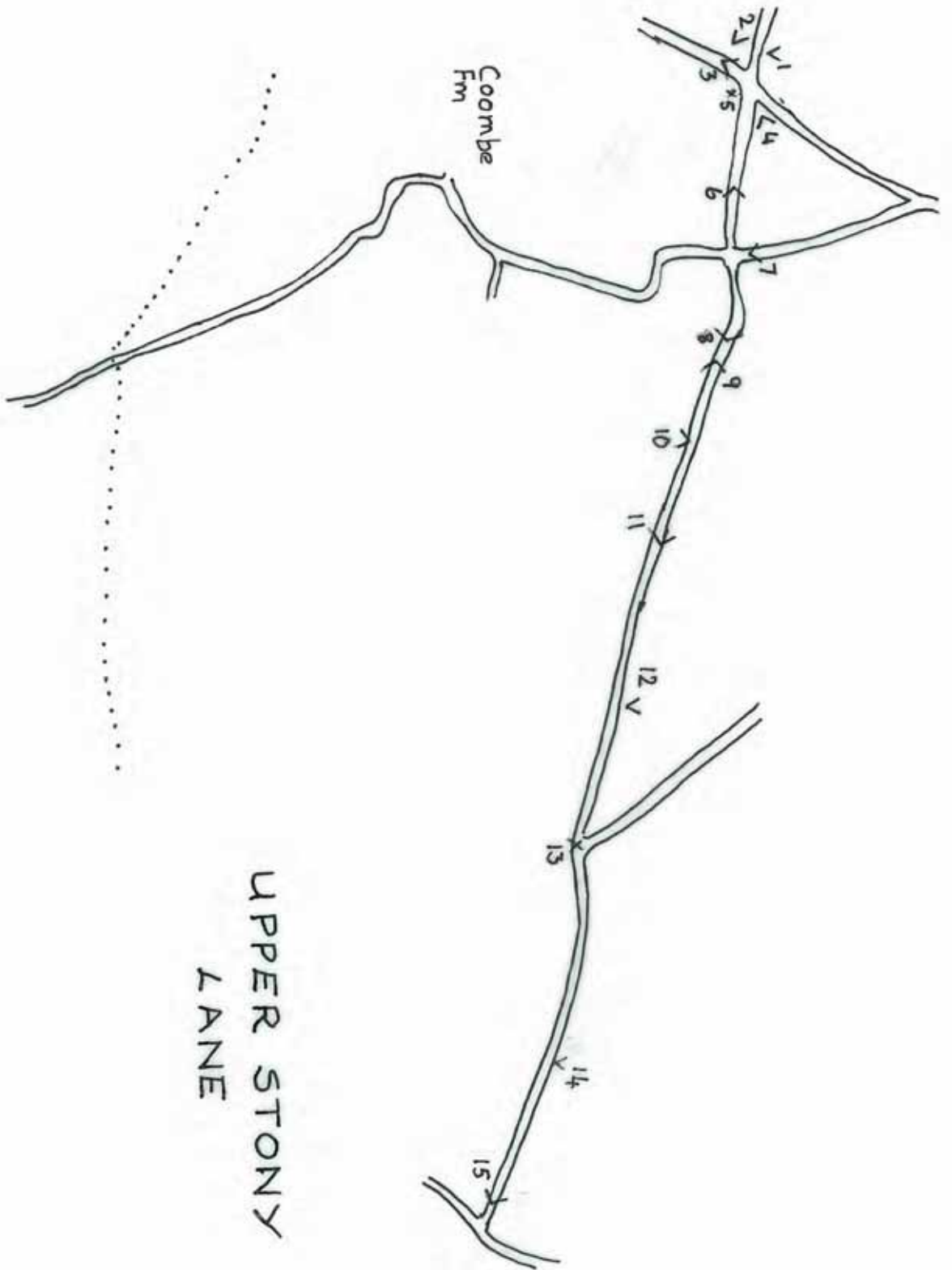


6





UPPER STONY  
LANE



UPPER STONY  
LANE

UPPER STONY LANE



1



2



3



4



7



8

UPPER STONY LANE



9



10



11



12

UPPER STONY LANE



13

Junction with Higher Mallocks Lane



14

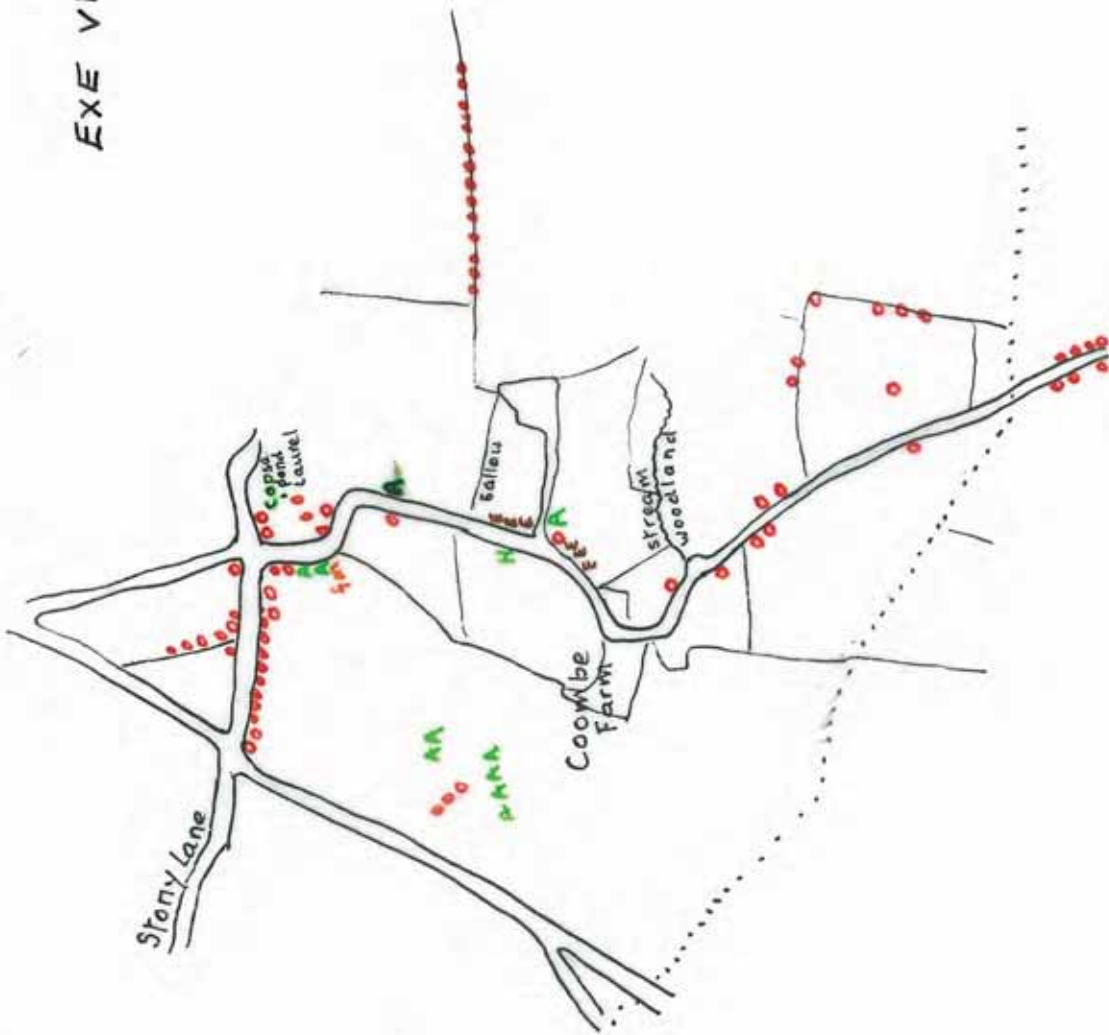
water balsam & mare's tail



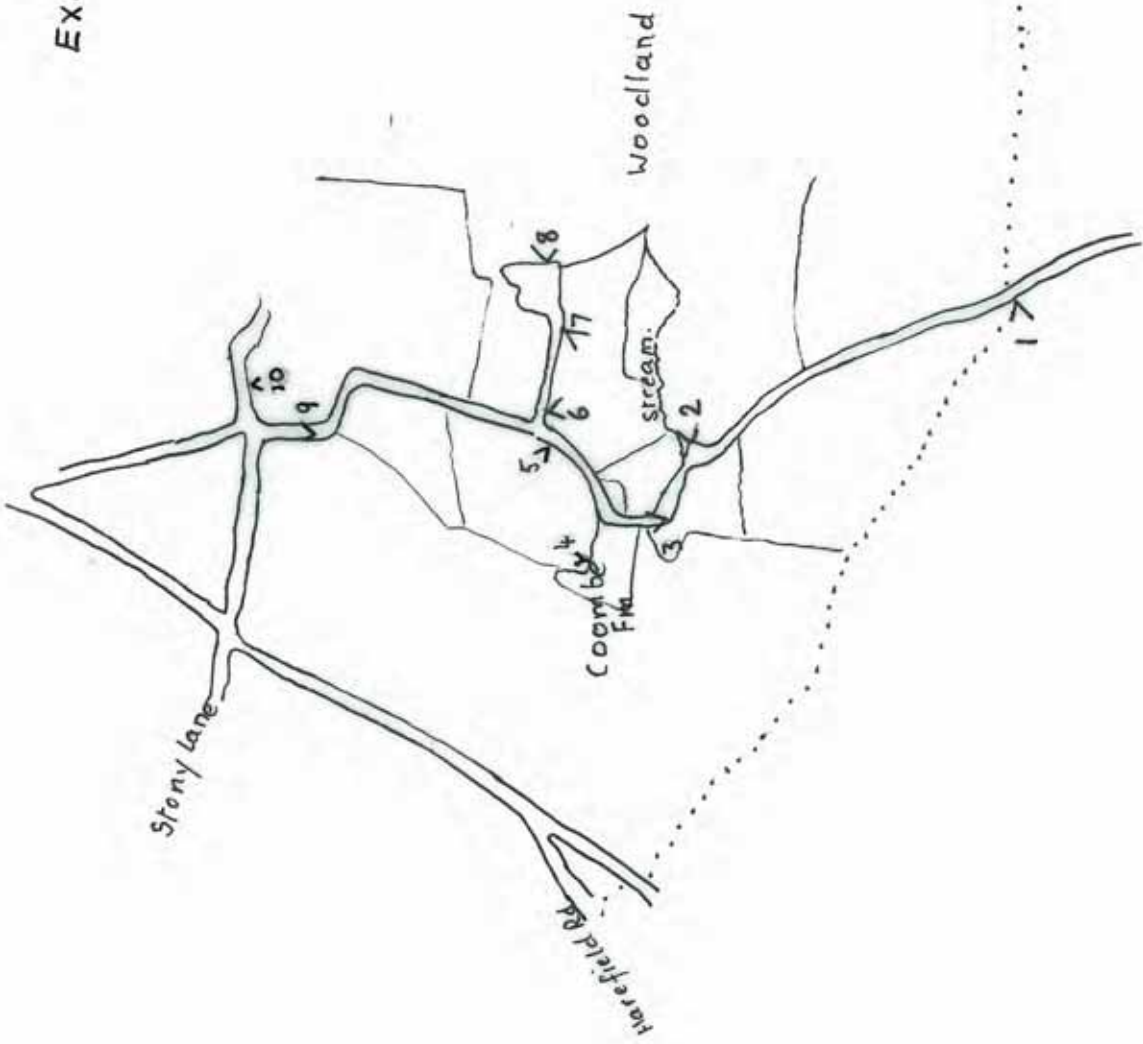


15

EXE VIEW LANE SOUTH



EXE VIEW LANE SOUTH



EXE VIEW LANE



1



2



3

Coombe Farm



4

EXE VIEW LANE



5



6



7



8



EXE  
VIEW  
LANE

9



10

Pond