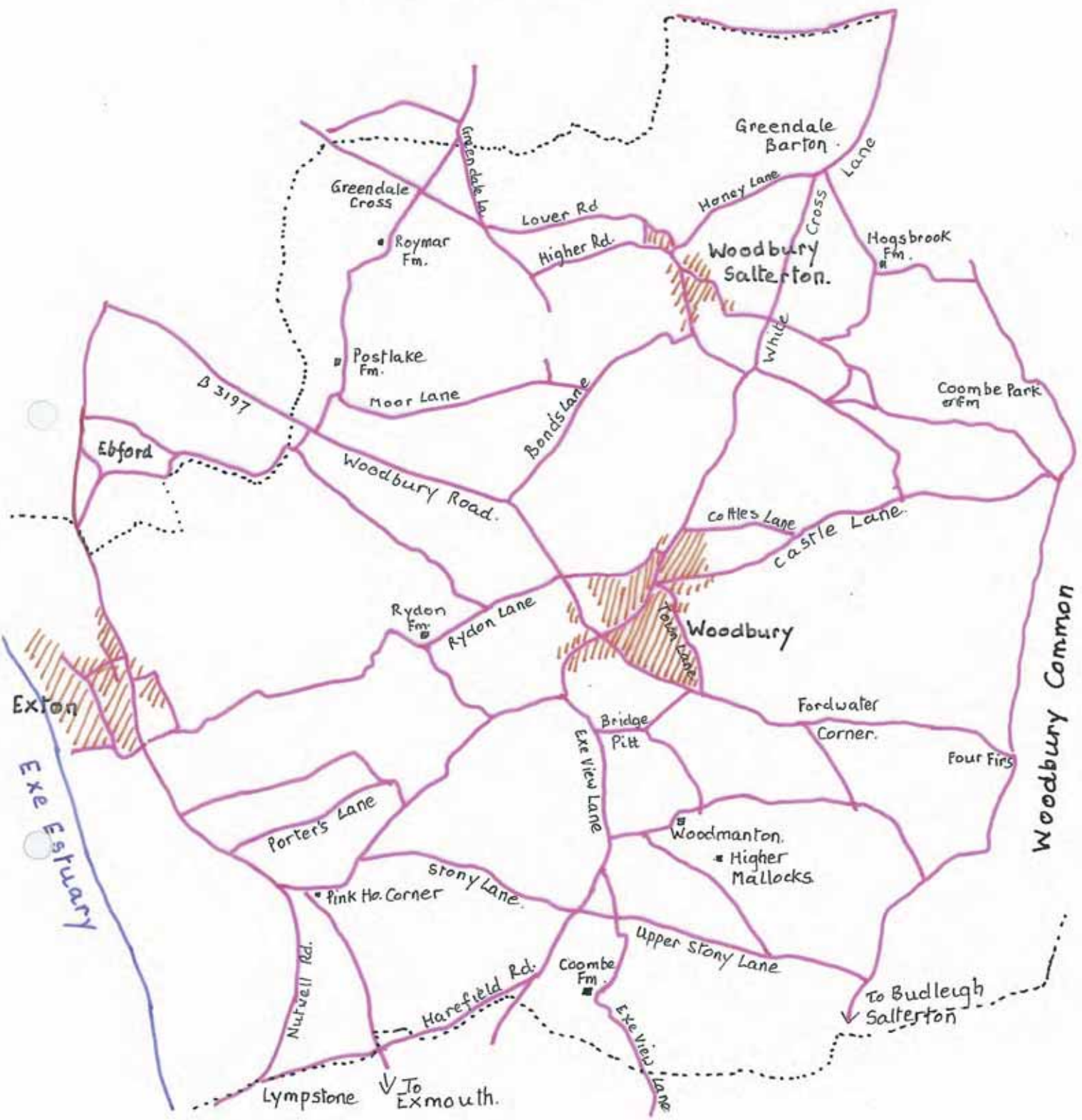


# WOODBURY



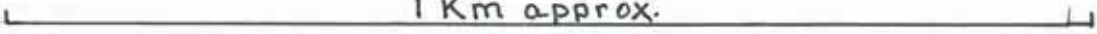
--- Parish Boundary

Scale 1:50000

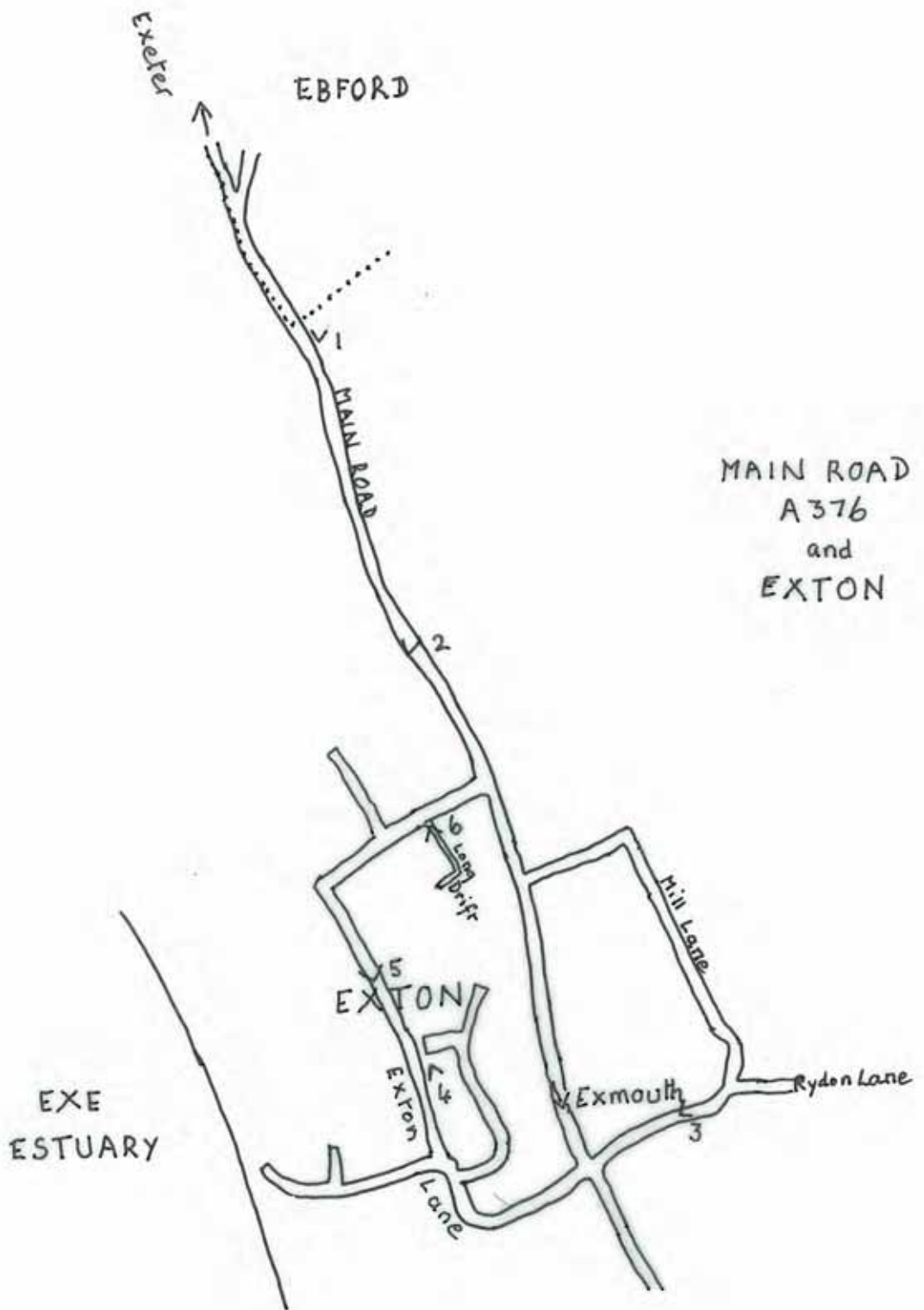
## KEY

B	Beech
O	Oak
A	Ash
E	Elm
Mf	Maple (field)
S	Sycamore
C	Chestnut h horse, s sweet
L	Lime
P	Pine s Scots
P	Poplar
H	Hawthorn
Hy	Holly
Al	Alder
F	Fir
W	Willow
Bh	Birch
HZ	Hazel
Hb	Hornbeam
P	Plane
E	Elder
Cw	Cherry-wild
wmm	High hedge

1 Km approx.







MAIN ROAD, A376



1



2

EXTON



3



4

EXTON



5



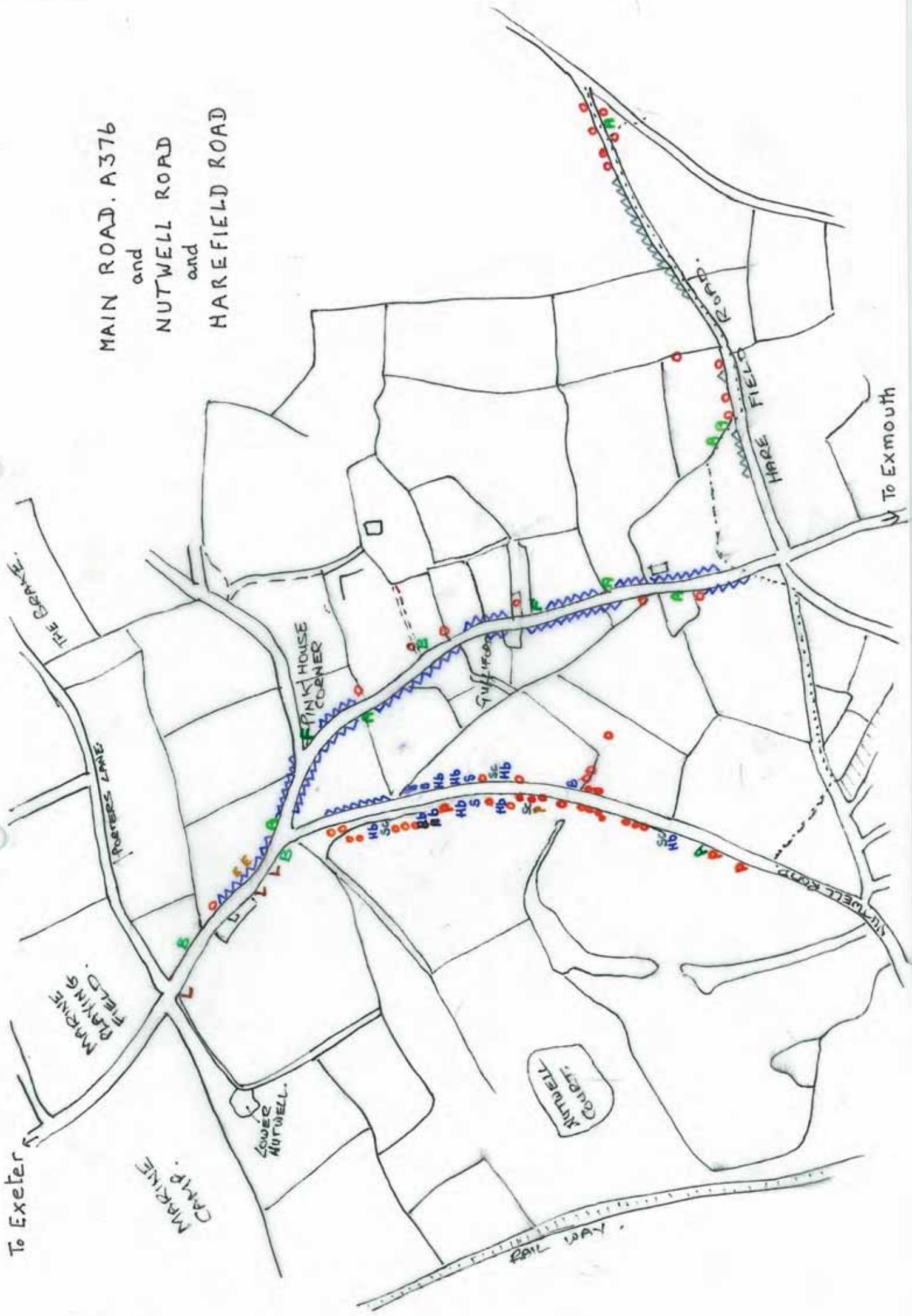
6

Long Drift

MAIN ROAD. A376

and  
NUTWELL ROAD

and  
HAREFIELD ROAD



To Exeter

To Exmouth

RAILWAY

MARTINE PLAYING FIELD

MARTINE CAMP

LOWER NUTWELL

ROBERTS LANE

THE GARZE

PINK HOUSE CORNER

SUFFIELD

NUTWELL GUEST

HARE FIELD ROAD

NUTWELL ROAD

HB SC HB S HB S HB S HB S  
HB SC HB S HB S HB S HB S

A

B

C

D

E

F

G

H

I

J

K

L

M

N

O

P

Q

R

S

T

U

V

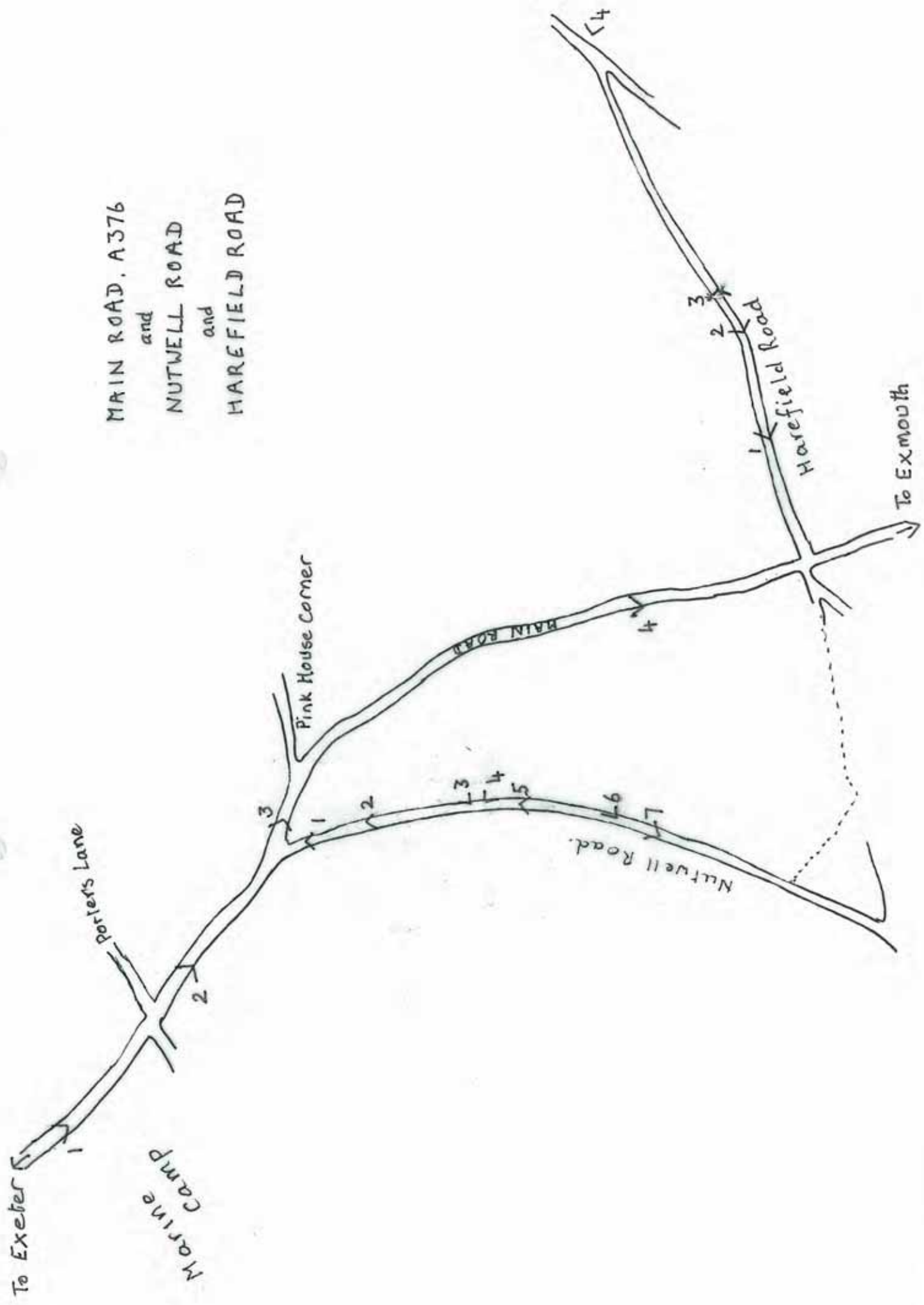
W

X

Y

Z





MAIN ROAD, A376  
and  
NUTWELL ROAD  
and  
HAREFIELD ROAD

To Exeter

Marine  
Camp

Parferys Lane

Pink House Corner

MAIN ROAD

Nutwell Road.

Harefield Road

To Exmouth

A 376



2

A 376



3



4

*Kulluford*

NUTWELL ROAD



1



2



3




4

NUTWELL ROAD



5



6



HAREFIELD LANE



1



2



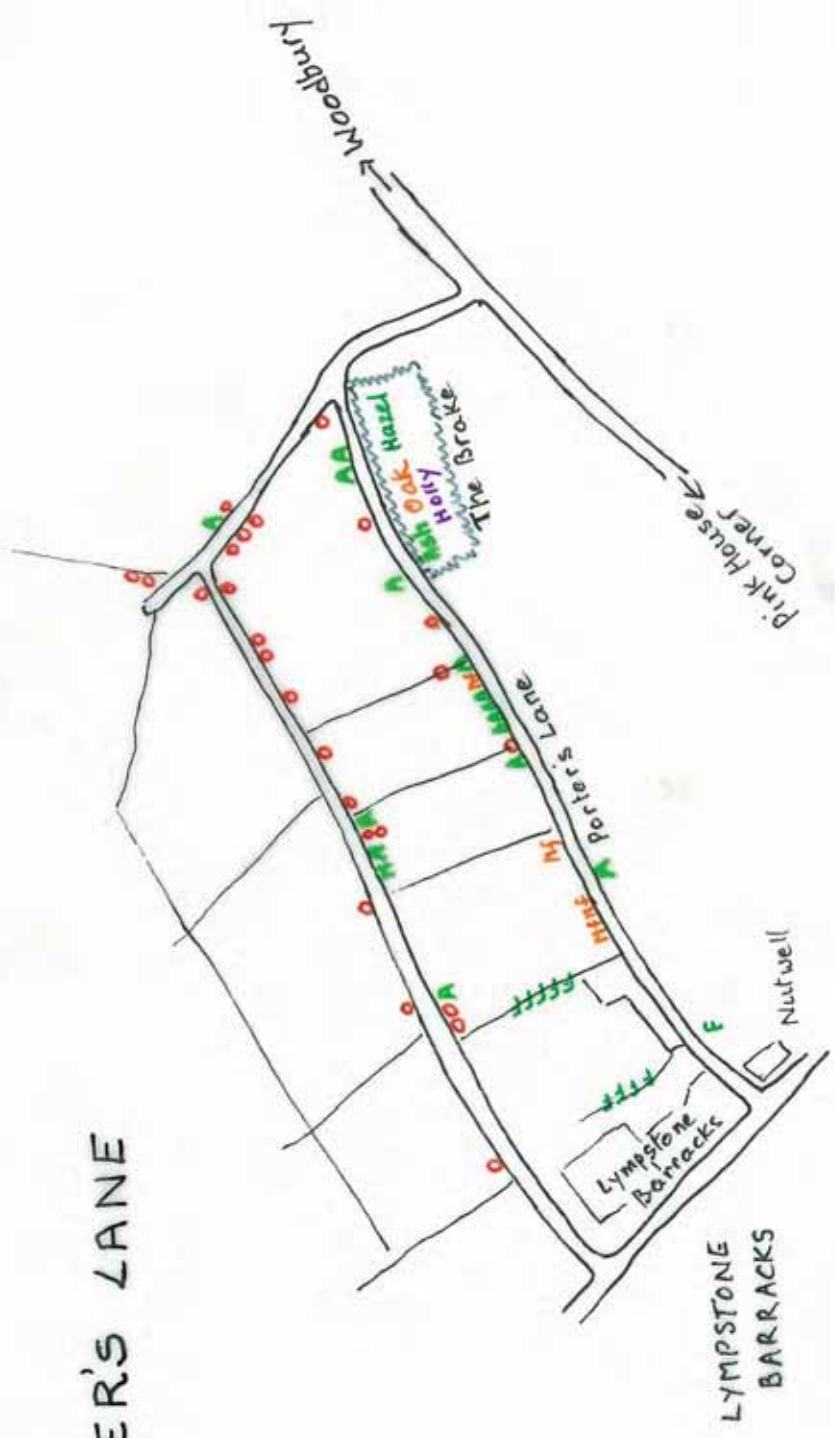


3

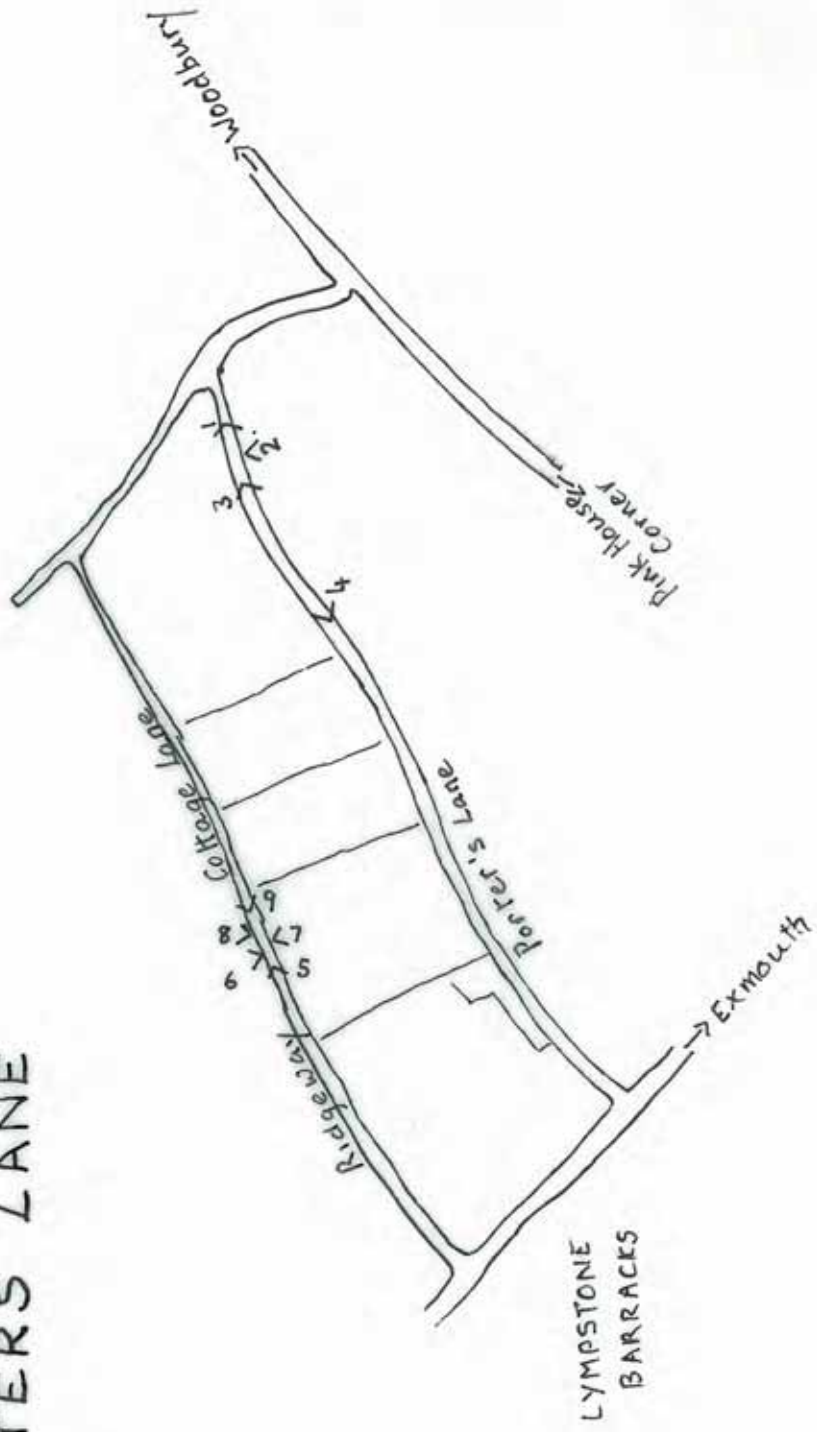


4

# PORTER'S LANE



# PORTER'S LANE



PORTER'S LANE



1



2

PORTERS LANE



3



4

RIDGEWAY COTTAGE LANE



5



6



7



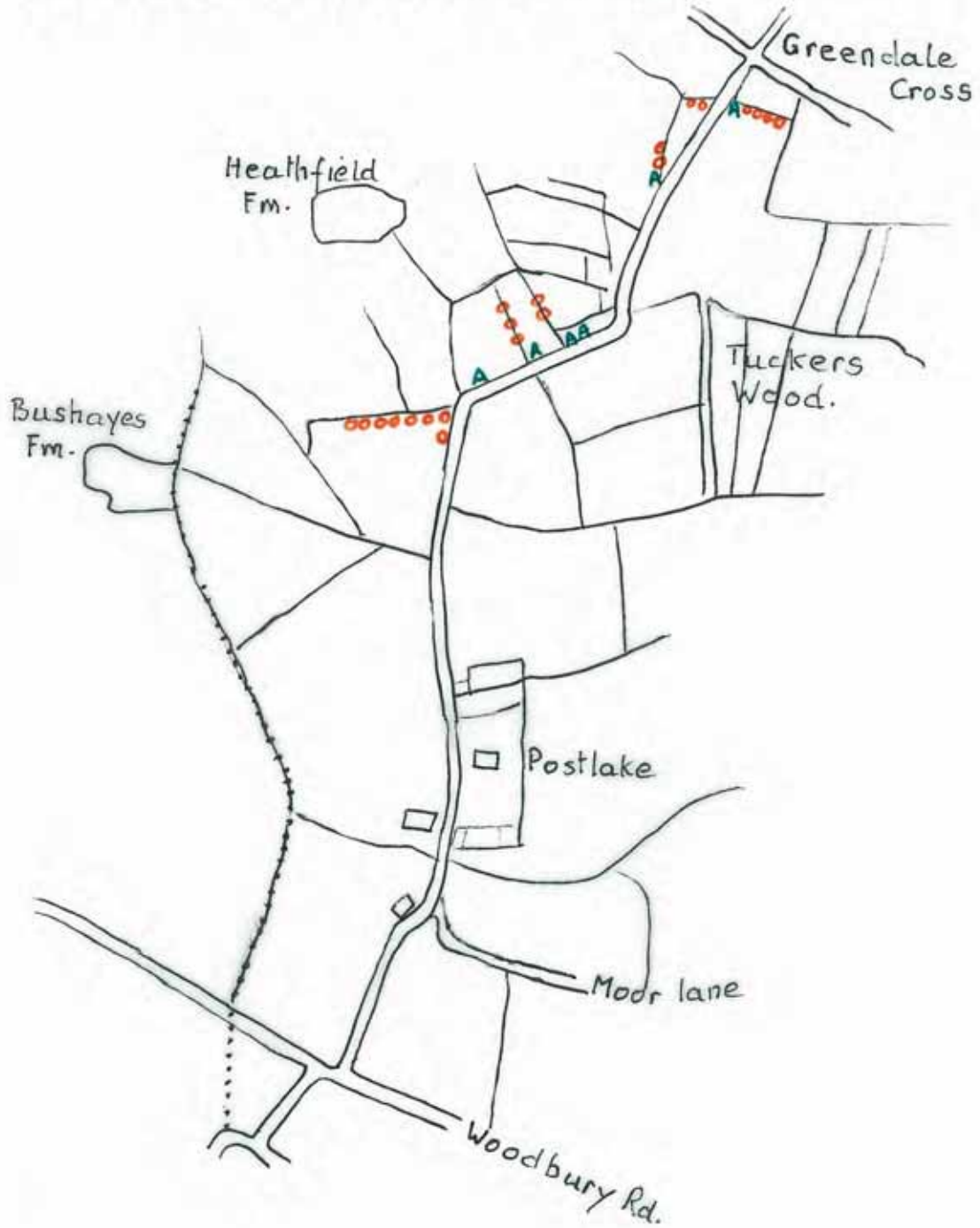
8



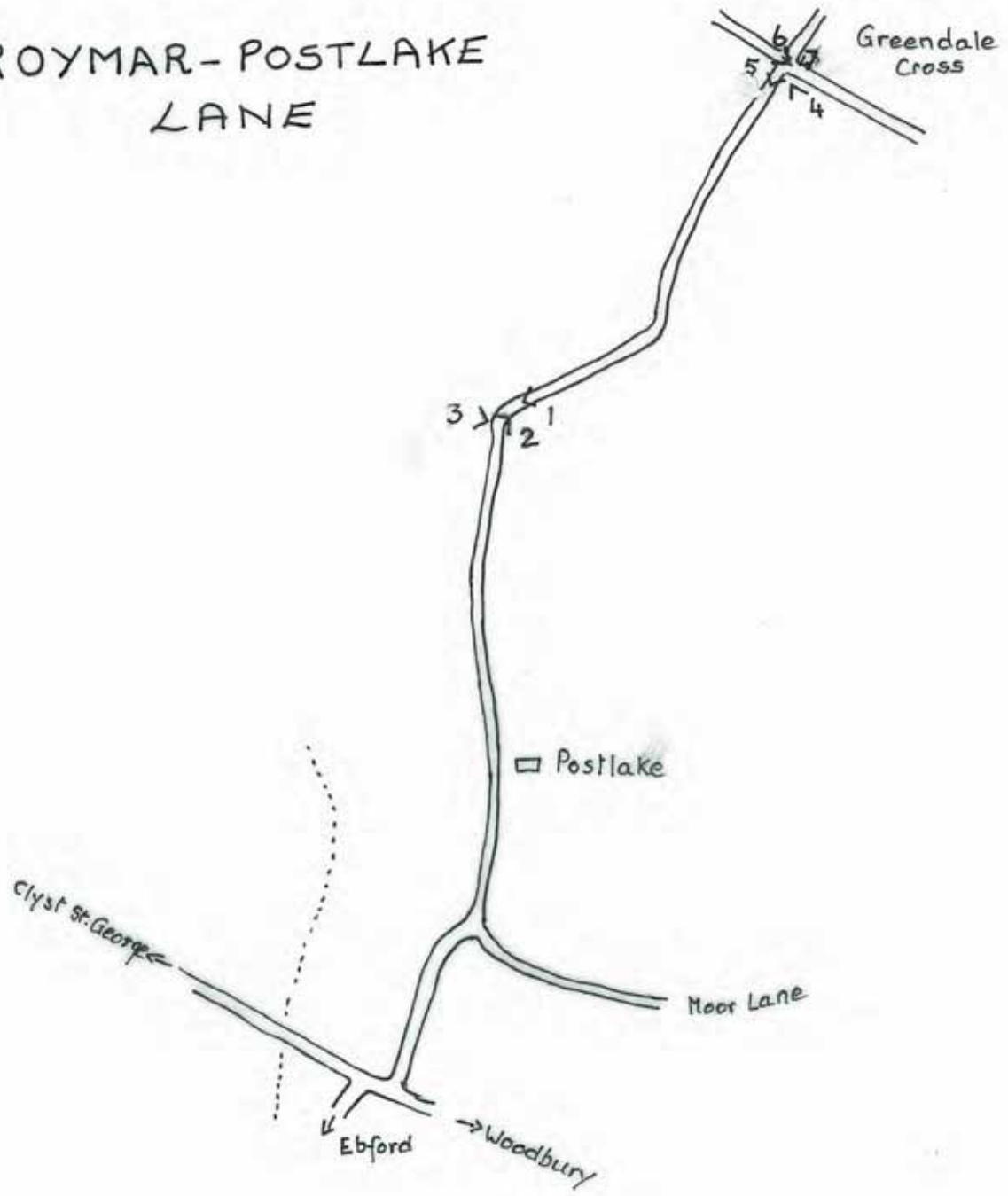
9



# ROYMAR-POSTLAKE LANE



# ROYMAR-POSTLAKE LANE





1



2



5



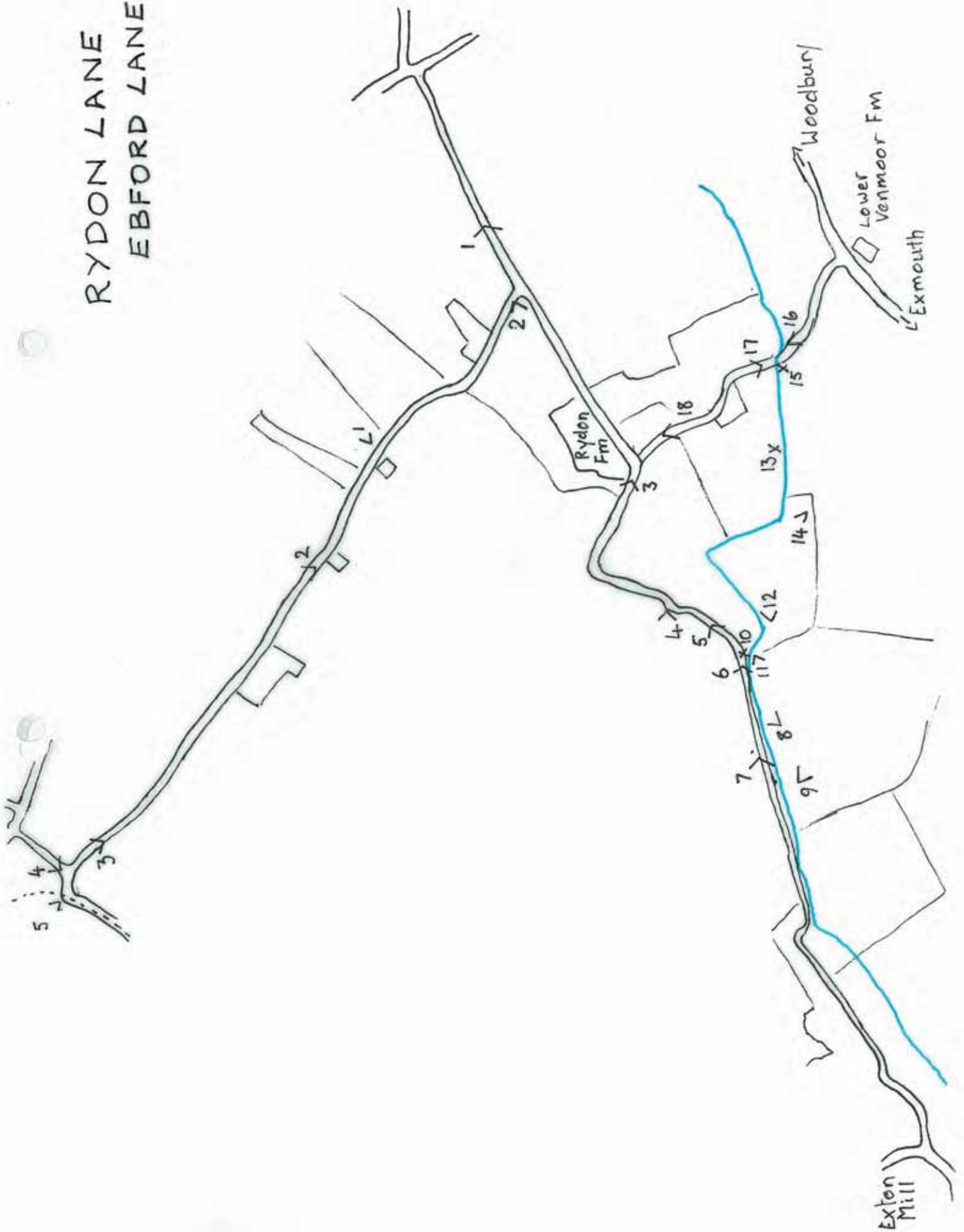
6



7



RYDON LANE  
EBFORD LANE



RYDON LANE



1



2





3



4



RYDON LANE



5



6



7



8

GILBROOK FIELDS by RYDON LN.




9



10

By GILBROOK  
RYDON LN.



11



11a

GILBROOK FIELDS nr. Rydon Ln.



12

alders



13

willow

GILBROOK



14



15

GILBROOK CROSSING RYDON FM -  
- VENMOOR FARM (track)

RYDON FM.— VENMOOR FM. (track)



16



17

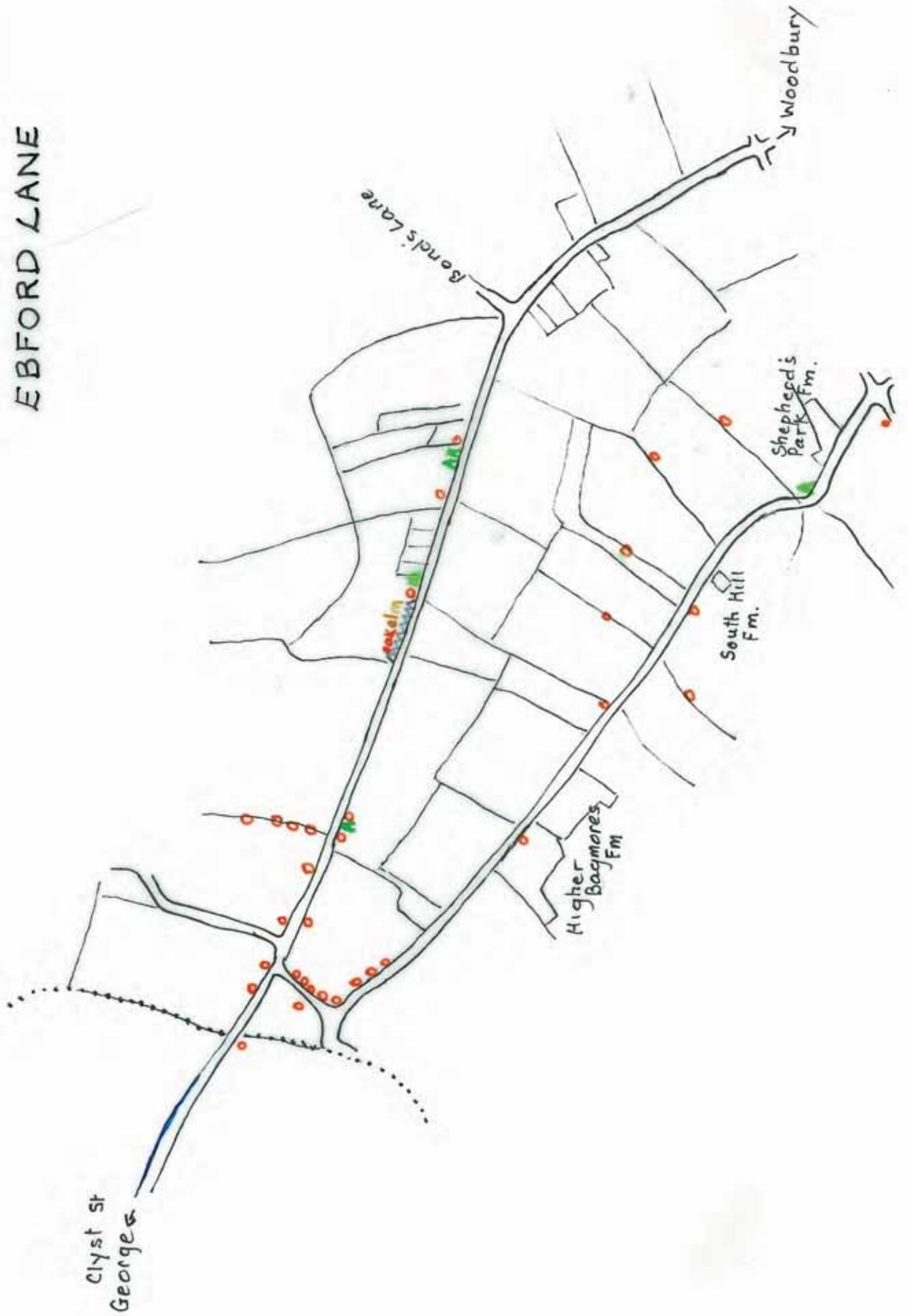




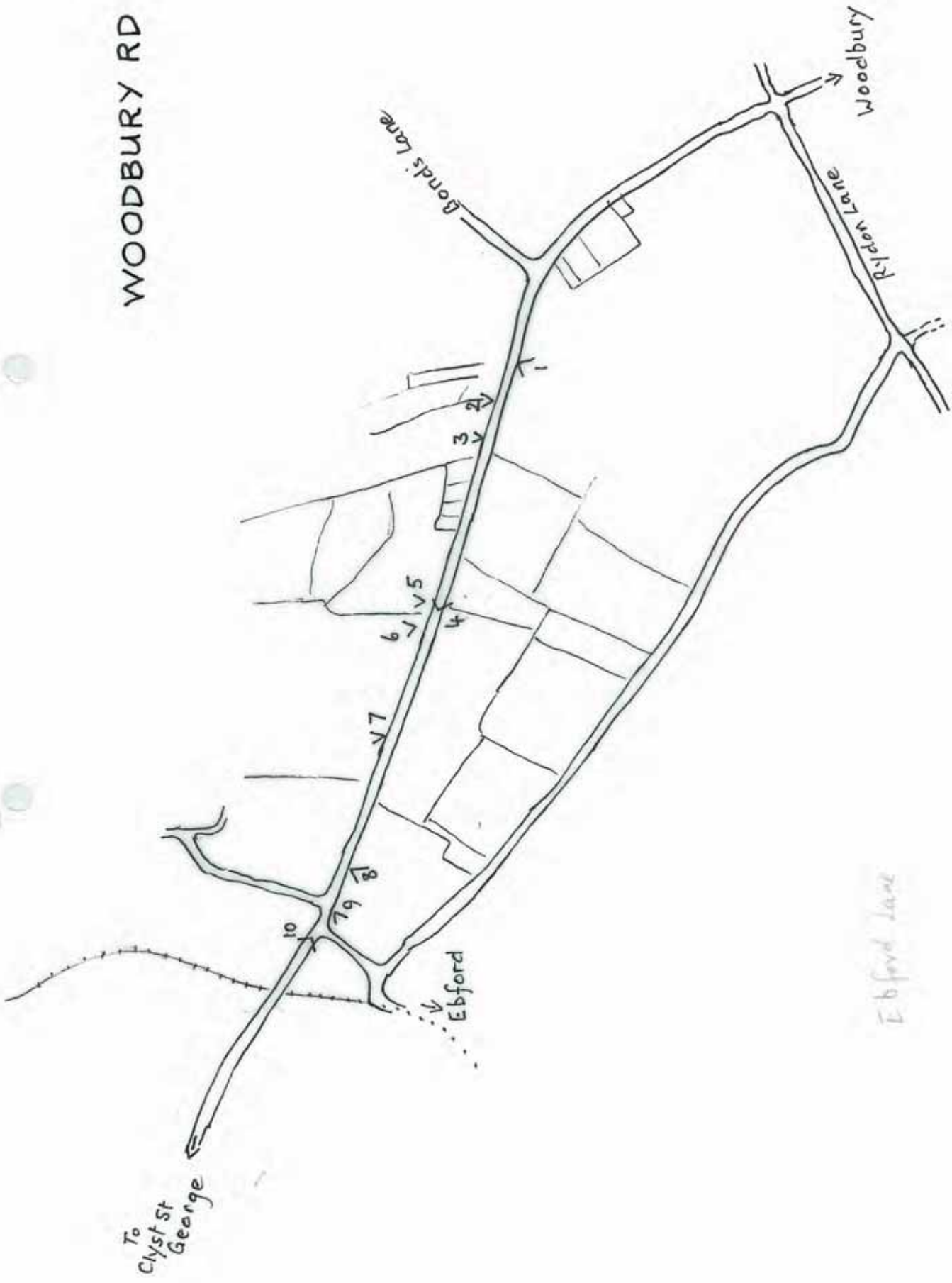
18

RYDON FM. — VENMOOR FM. (track)

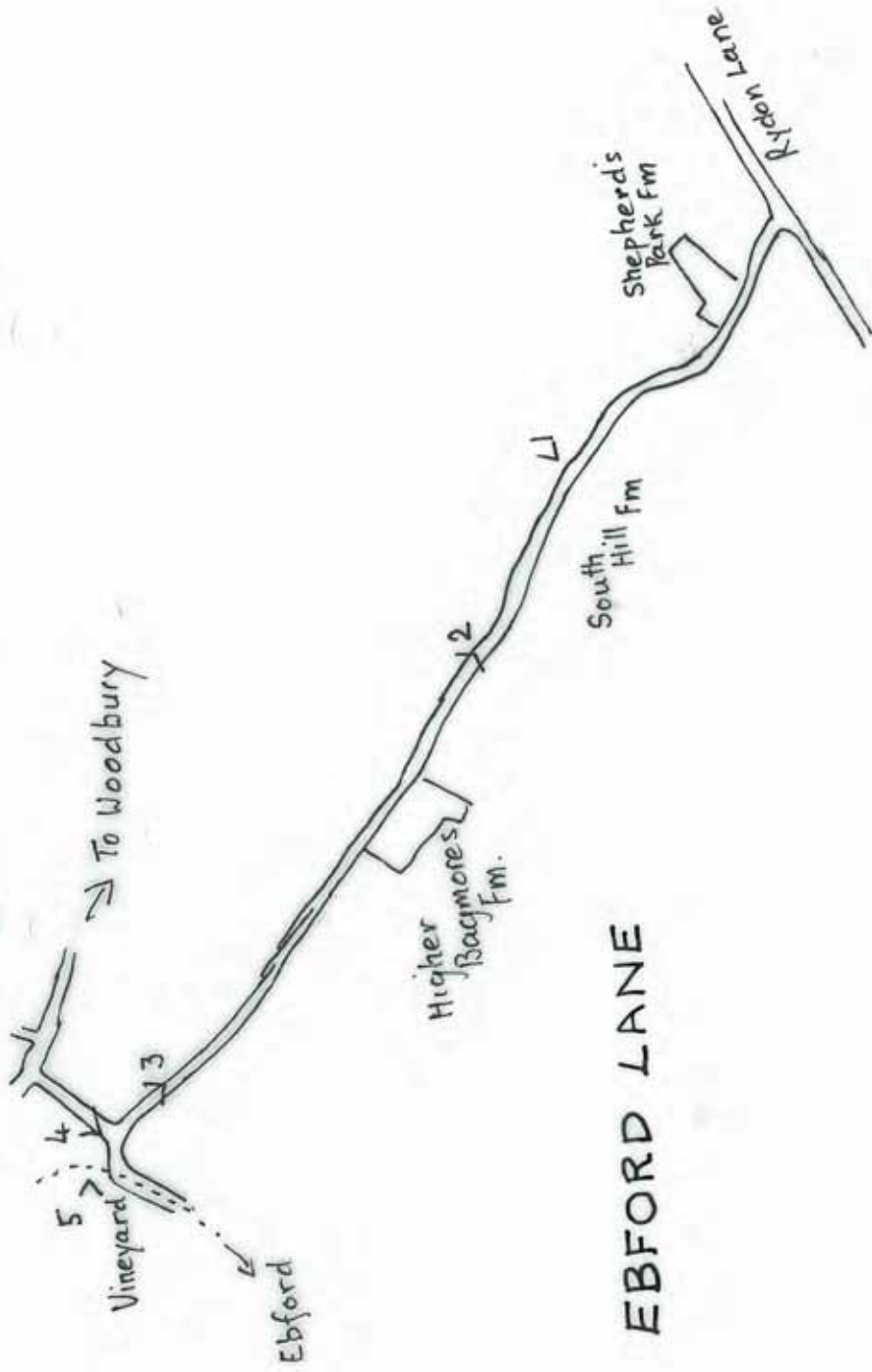
WOODBURY RD.  
EBFORD LANE



# WOODBURY RD



Ebford Lane



WOODBURY → CLYST St. GEORGE RD.



1



2



3



4

WOODBURY RD.



5



6



7



8



WOODBURY RD.



9



10

EBFORD LANE



1



2

EBFORD  
LANE



3

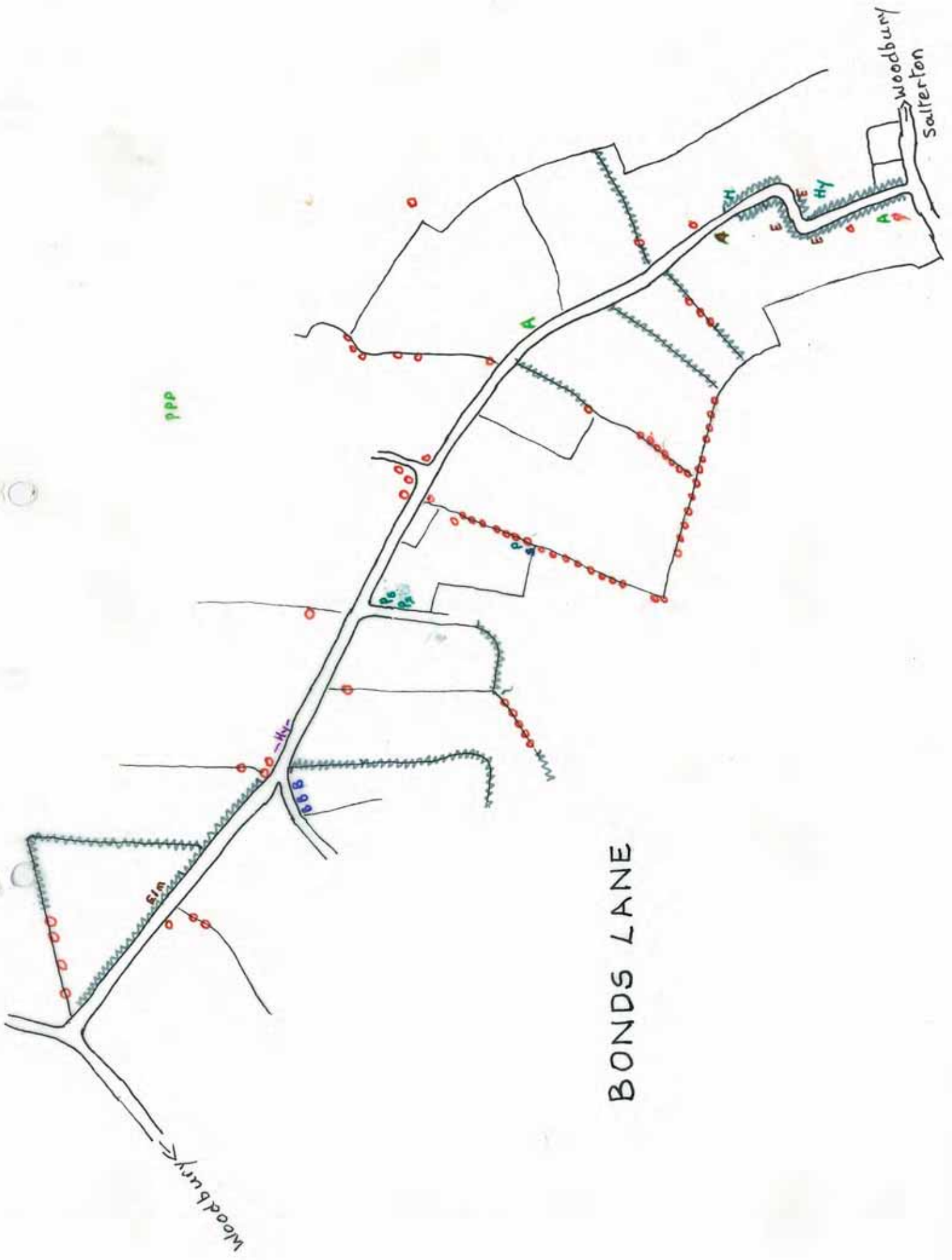


4

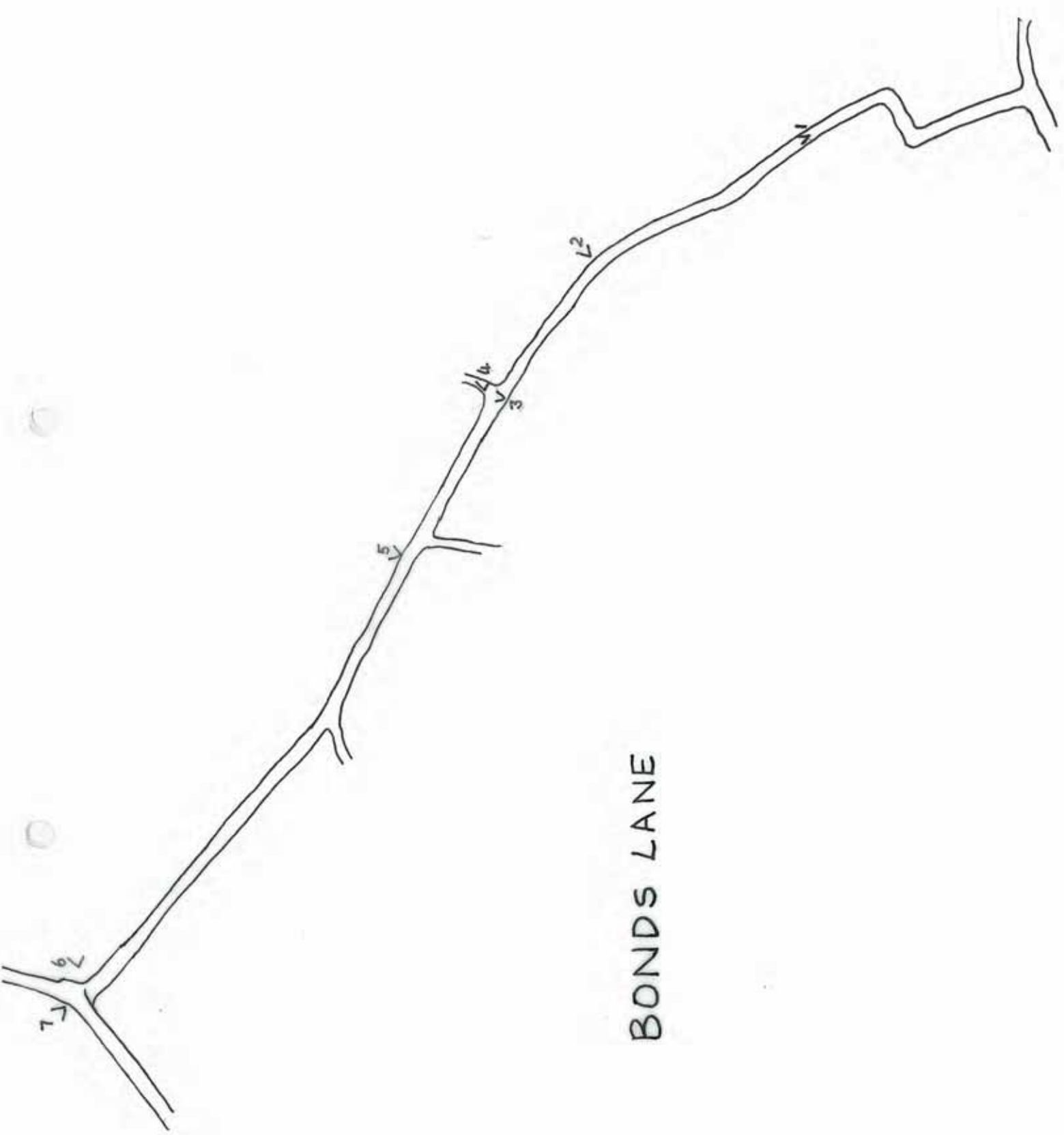
EBFORD  
EXTON  
VINEYARD



5



BONDS LANE



BONDS LANE



BONDS  
LANE

1



2



3



4

BONDS LANE



5



6



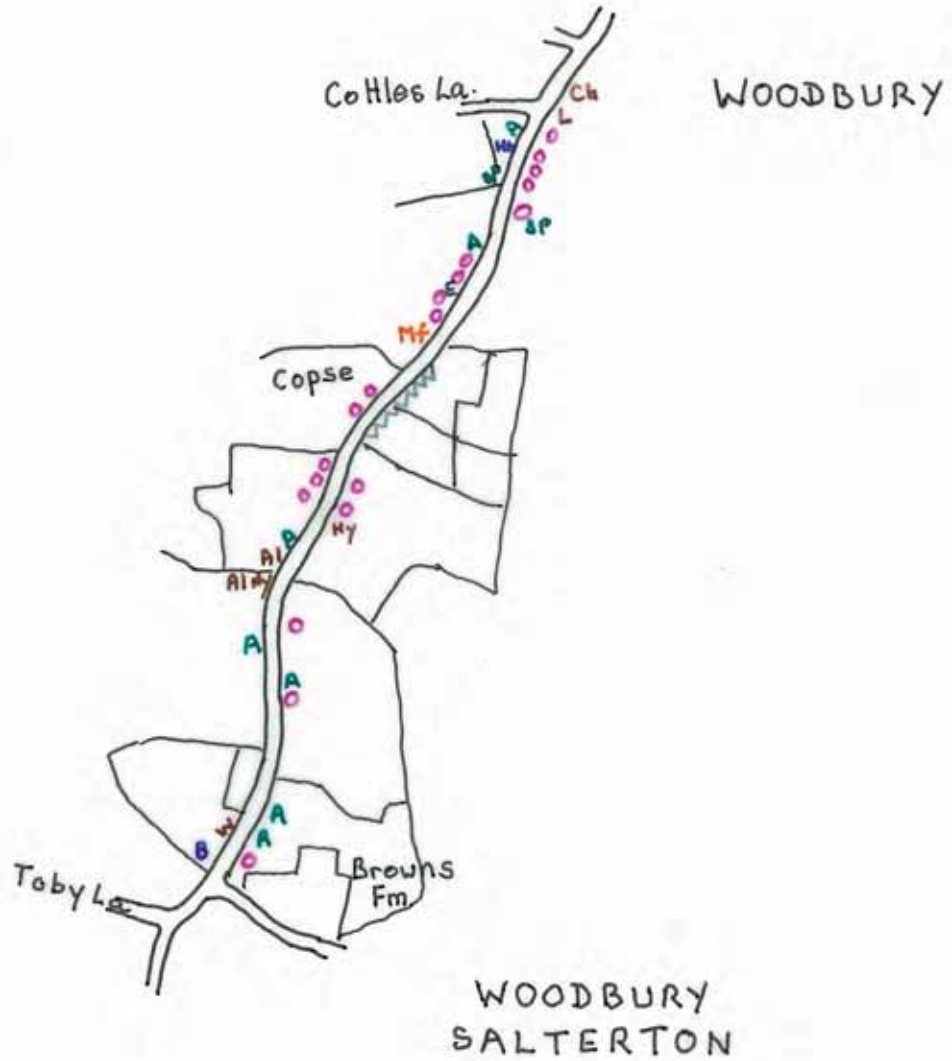


7

C

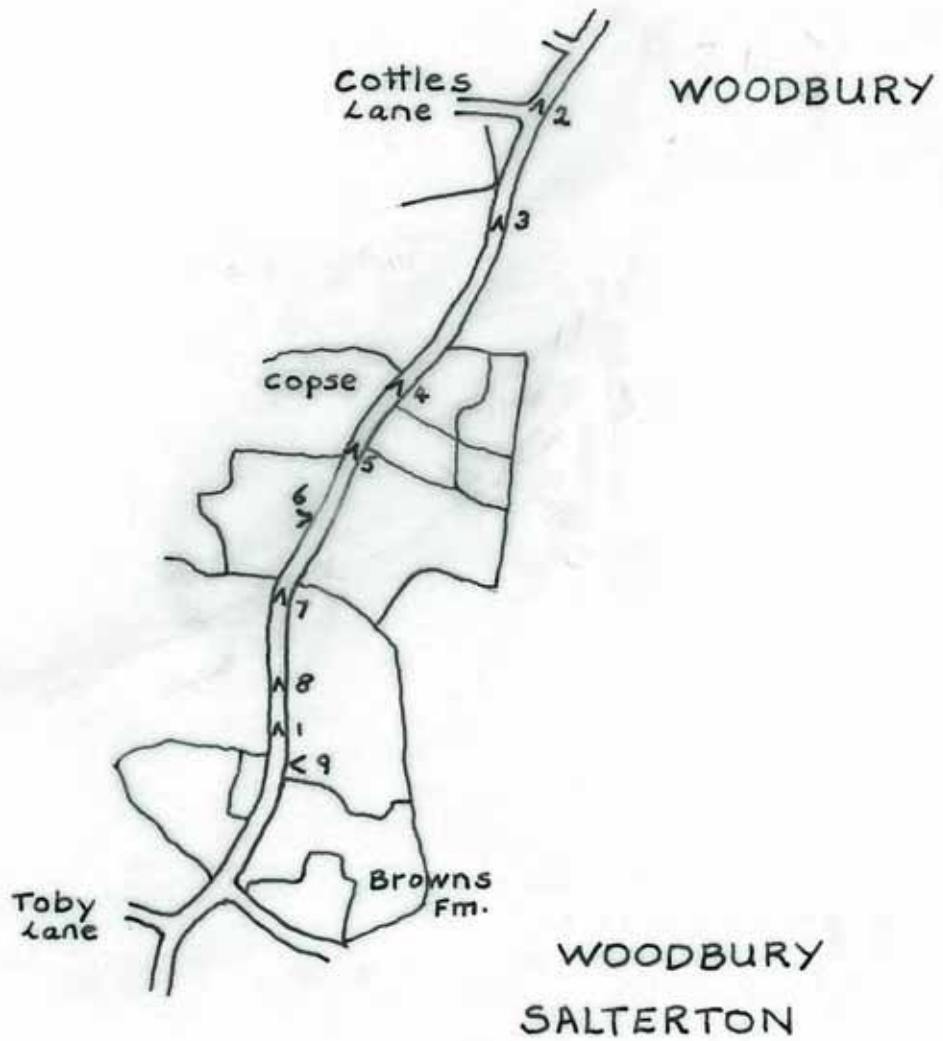
C

WOODBURY → DEEPWAY → WOODBURY SALTERTON



WOODBURY → DEEPWAY → WOODBURY SALTERTON

8/11/09



WOODBURY → DEEPWAY → WOODBURY SALTERTON



1



2



3

looking up  
Deepway  
Hill



4



5



6



7



8



9



WOODBURY SALTERTON:  
GREENDALE BARTON  
WHITE CROSS RD.  
HONEY LANE  
STONY LANE  
VILLAGE RD.



WOODBURY SALTERTON:

GREENDALE BARTON

WHITE CROSS RD.

HONEY LANE

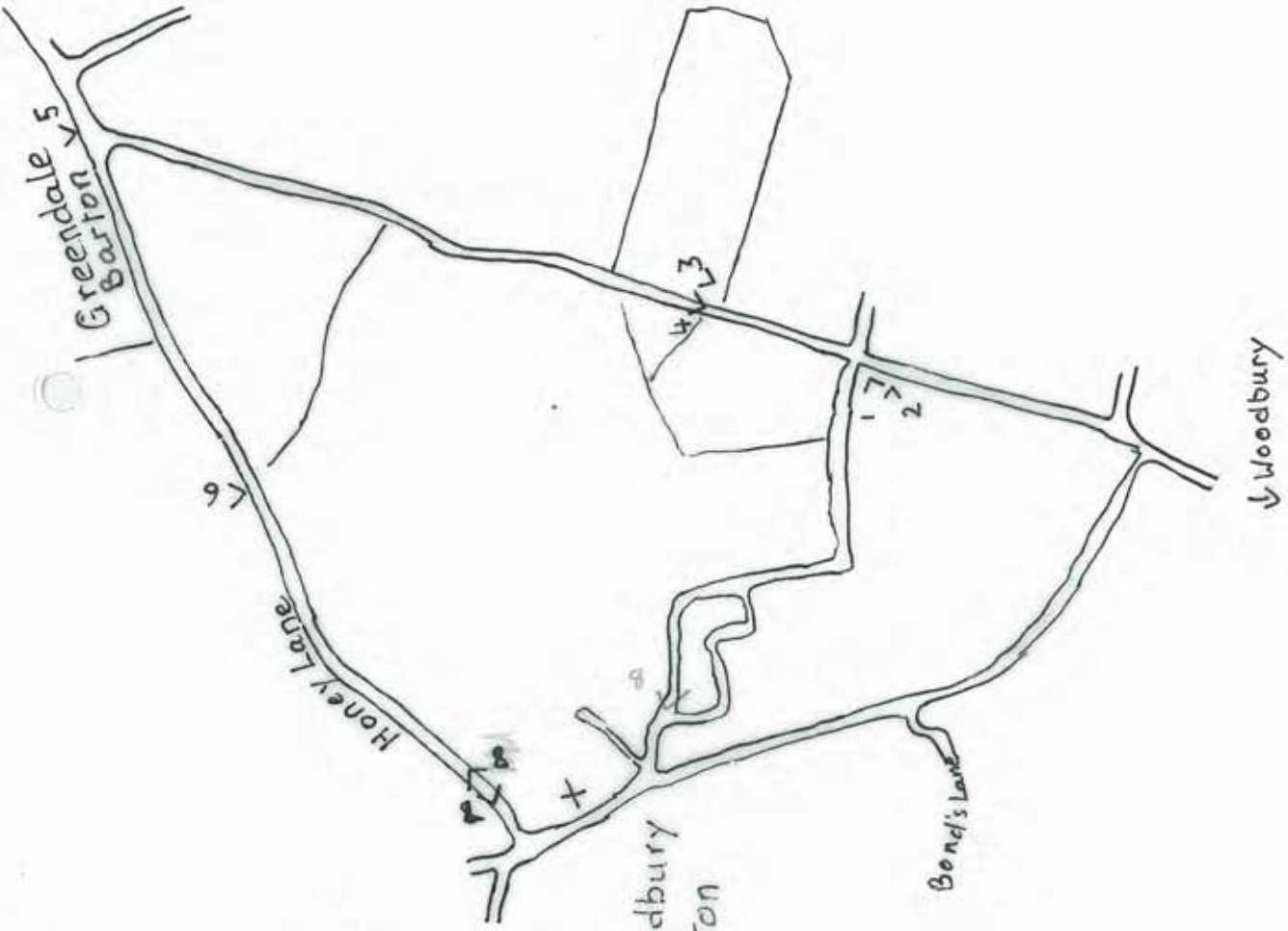
STONY LANE

VILLAGE RD.

Woodbury  
Salterton

Bond's Lane

↓ Woodbury



STONY LANE from WHITE CROSS RD.



1

A VIEW FROM WHITE CROSS RD.



2

OFF WHITE CROSS RD.



3

C

WHITE CROSS RD.



4

C

GREENDALE BARTON



5

GREENDALE BARTON from HONEYLANE



6

HONEY LANE



7

C



8

C

GREENDALE BARTON → WHITE CROSS



1



2



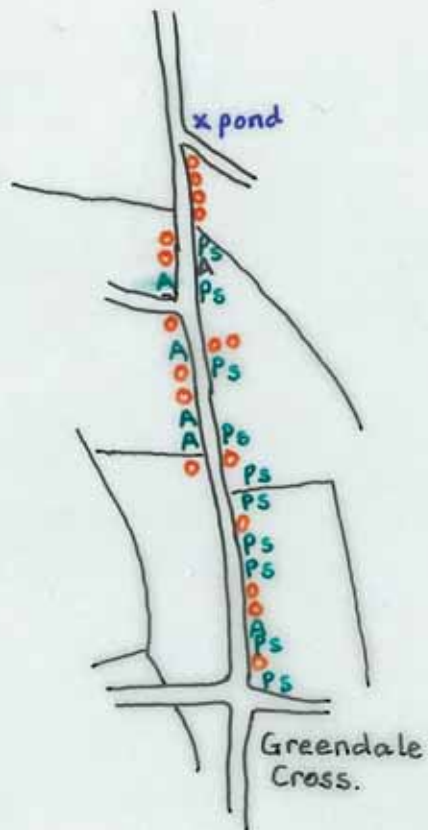
3



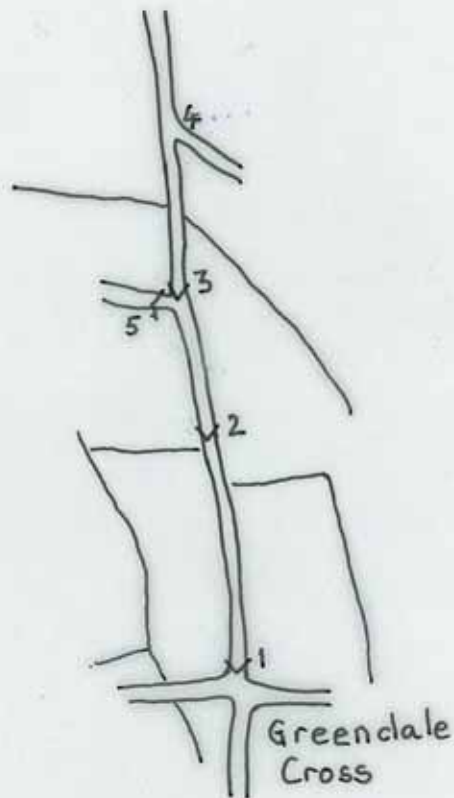
4



OIL MILL LANE :  
GREENDALE CROSS → PARISH  
BOUNDARY



OIL MILL LANE :  
GREENDALE CROSS → PARISH  
BOUNDARY



OIL MILL LANE : GREENDALE CROSS → PARISH BOUNDARY



1



2



3



4

POND

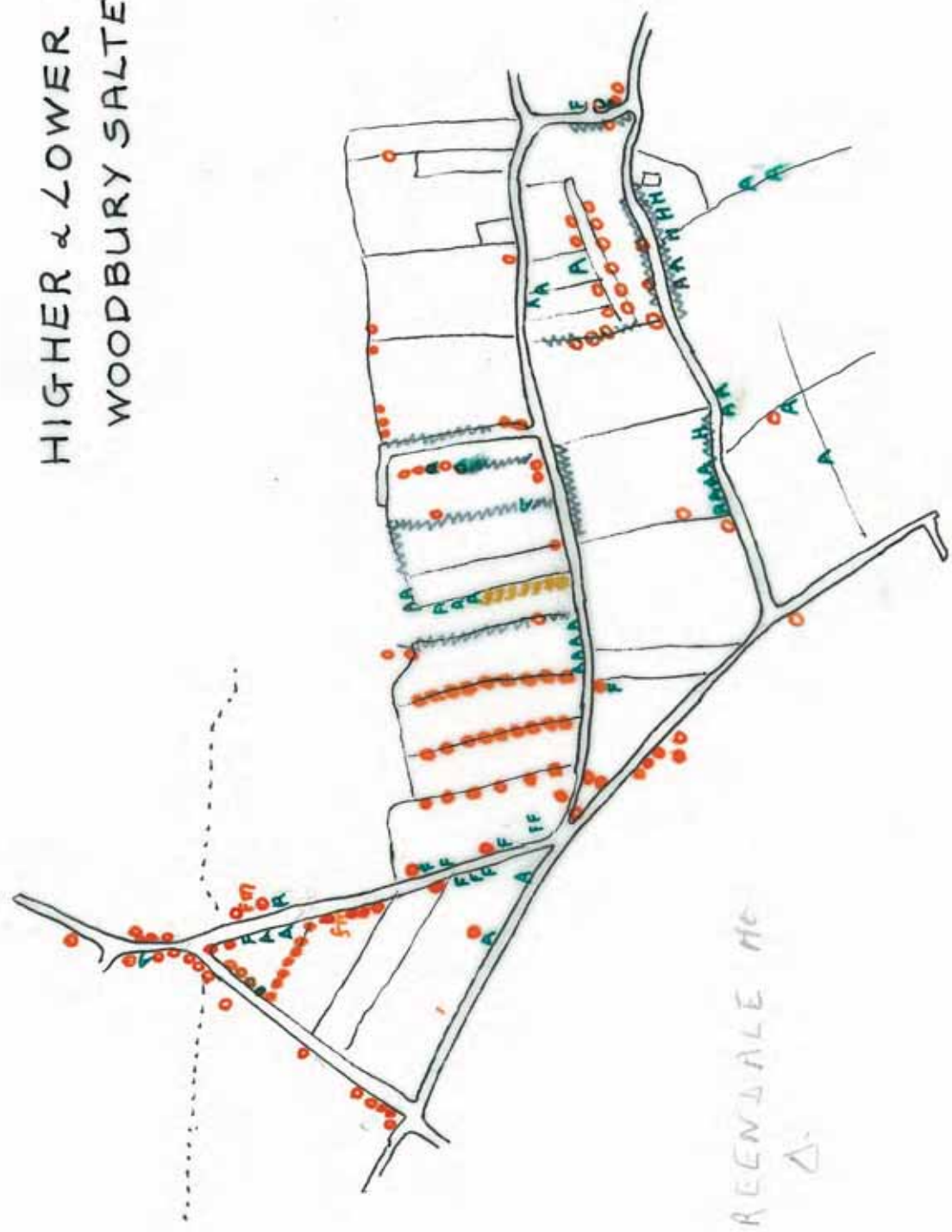
OIL MILL LANE : GREENDALE CROSS → PARISH BOUNDARY



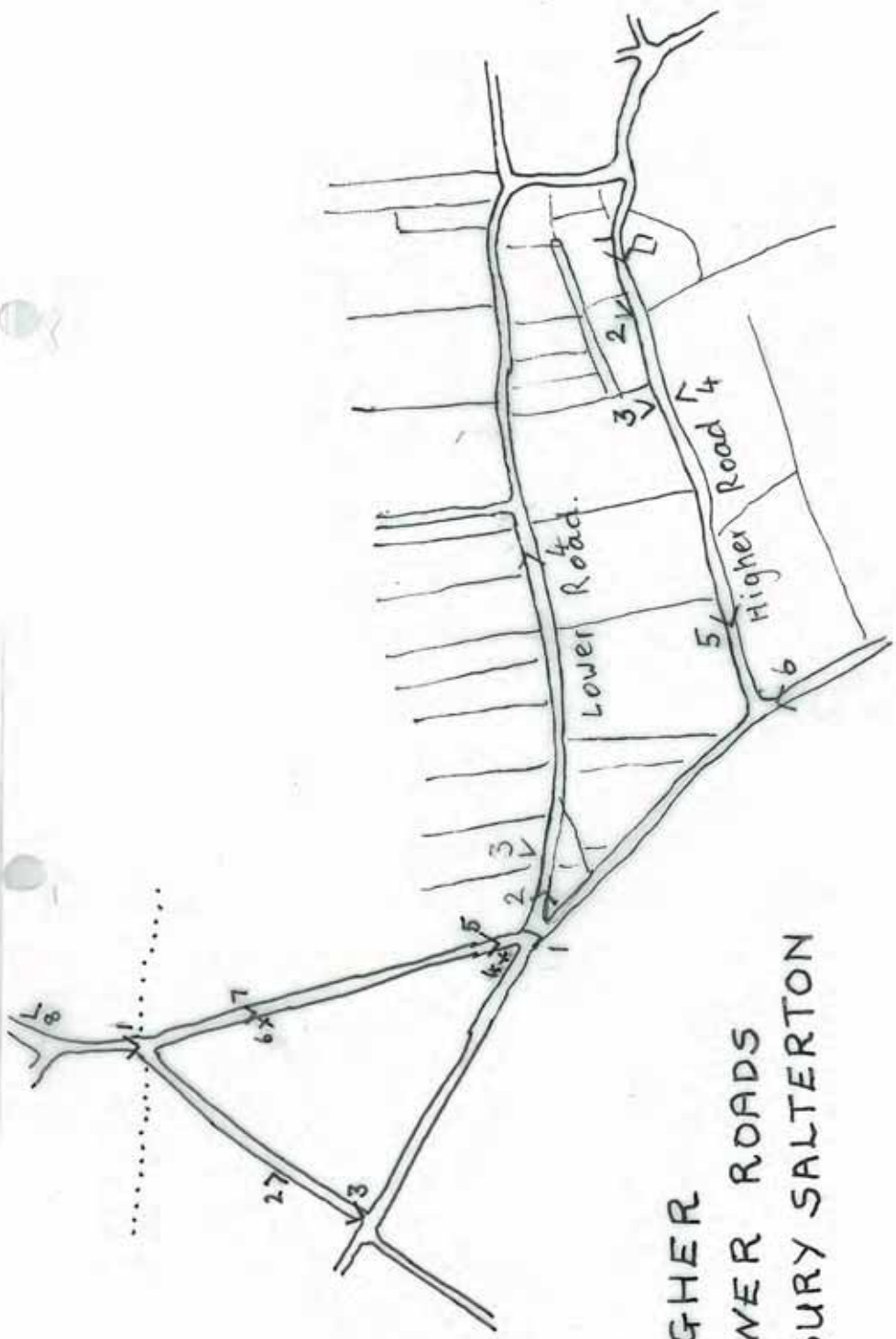
5

one of the larger Scots Pines

HIGHER & LOWER ROADS  
WOODBURY SALTERTON



GREENDALE HO  
△.



HIGHER  
A LOWER ROADS  
WOODBURY SALTERTON

HIGHER RD. W/S



2





HIGHER  
ROAD



4



5



Lane to Pilehayes

LOWER RD. W/S



1



2

3



4



LOWER RD. W/S



5



6

GREENDALE LANES  $\Delta$



1



2

GREENDALE LANES Δ



3



4

POND

GREENDALE LANES Δ



5



6

ELM



GREENDALE LANES Δ



7

By Parish Boundary

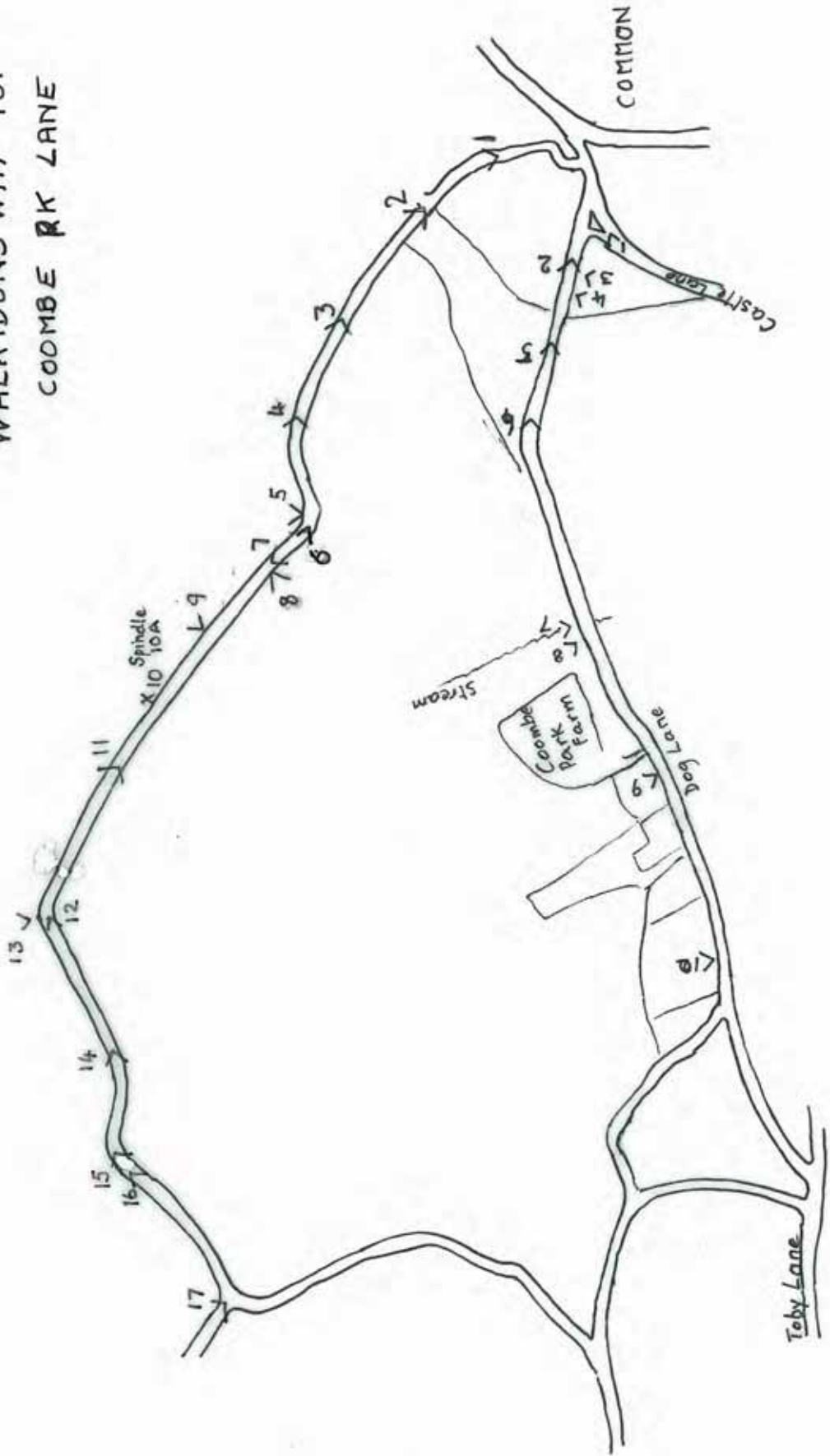


8

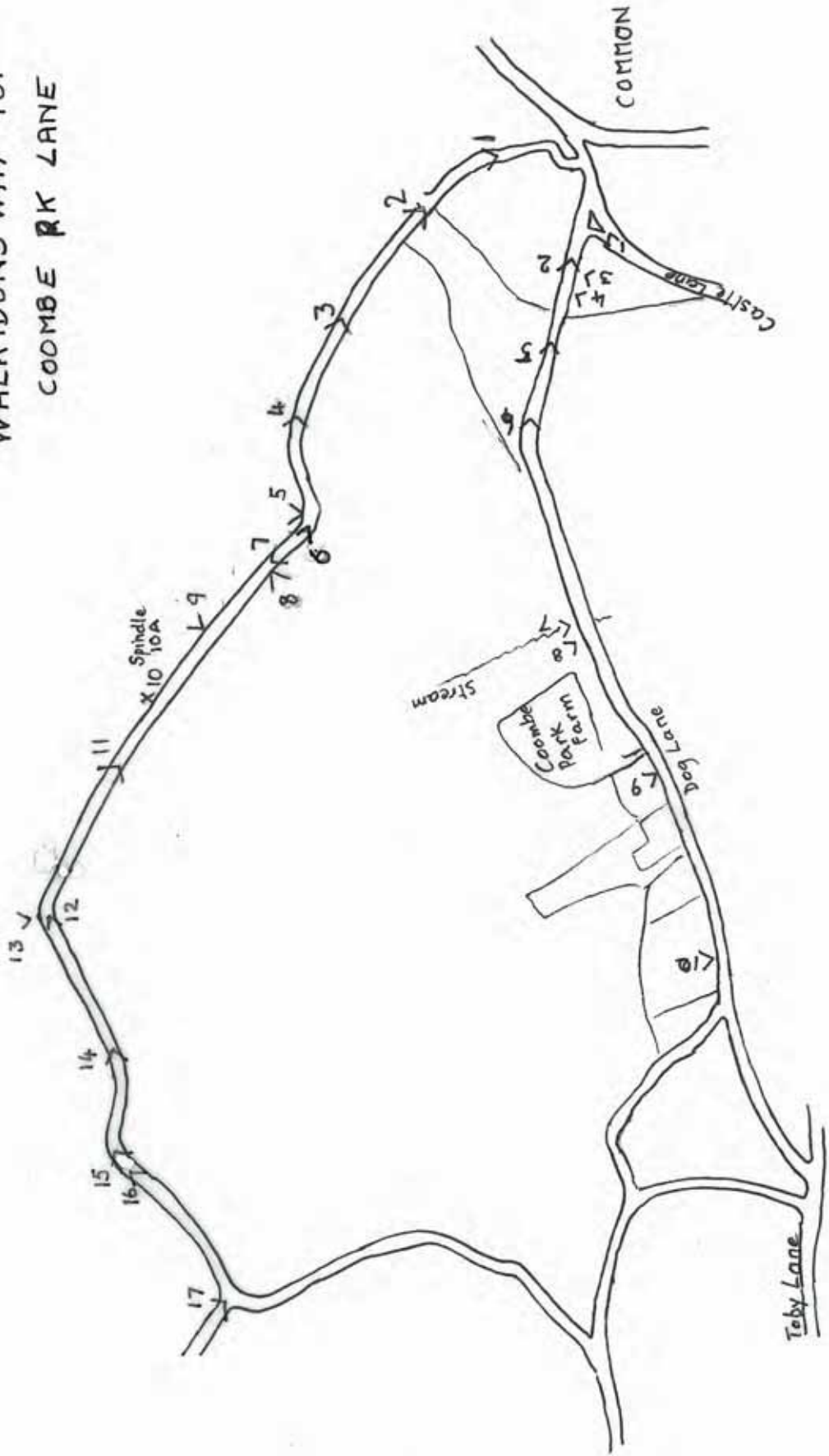
from near Greendale House



WALKIDONS WAY TOP  
COOMBE BK LANE



WALKIDONS WAY TOP  
COOMBE BK LANE



WALKIDONS WAY



1



2



3



4

WALKIDONS WAY



5



6



7



8



WALKIDONS WAY



9



10



Spindle

10A





11



HOGSBROOK  
LANE

12



13



14

HOGSBROOK LANE



15



16



17

COOMBE PK. LANE



1



2



3



4



COOMBE PK. LANE



5



6



7



8

COOMBE PK. LANE

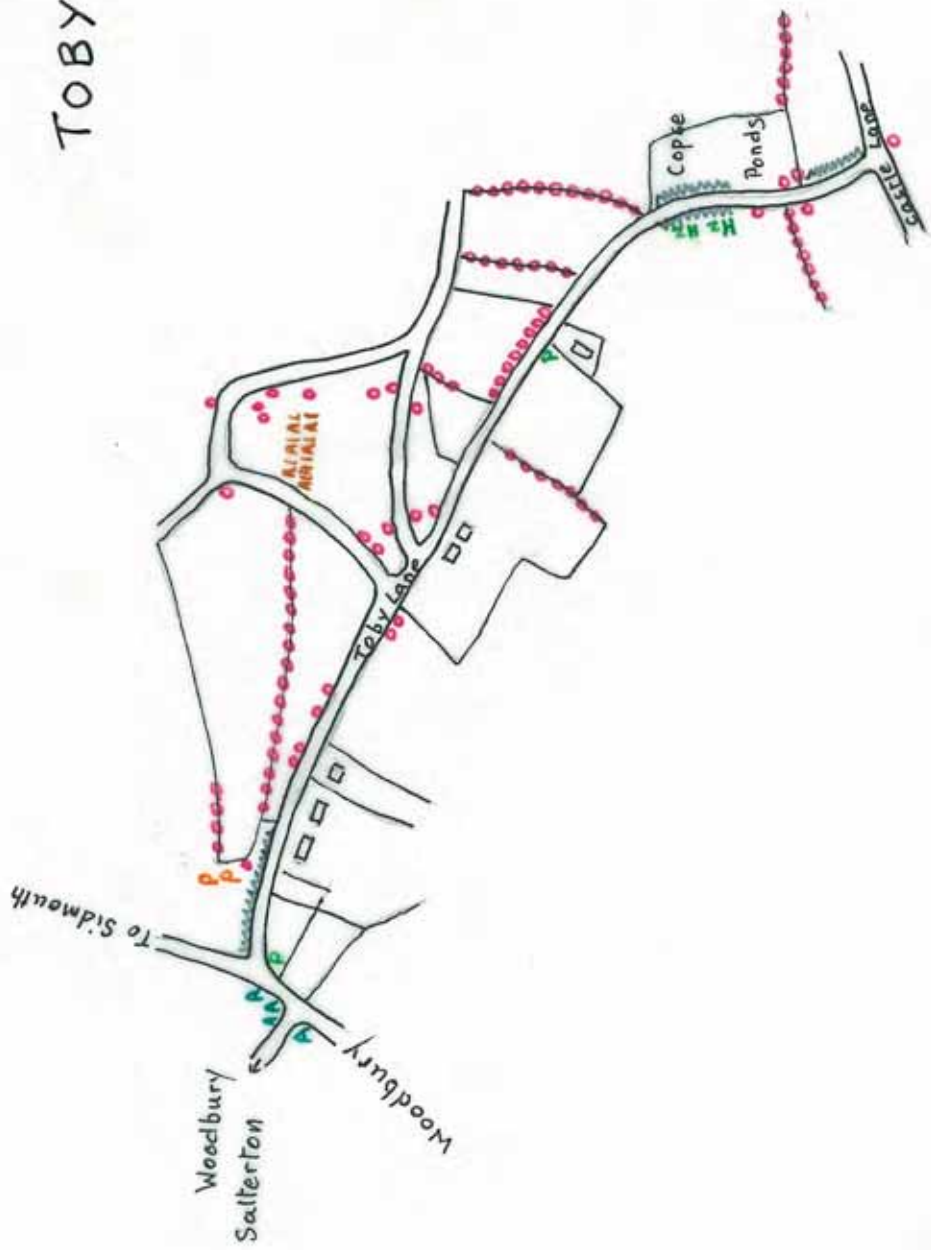


9

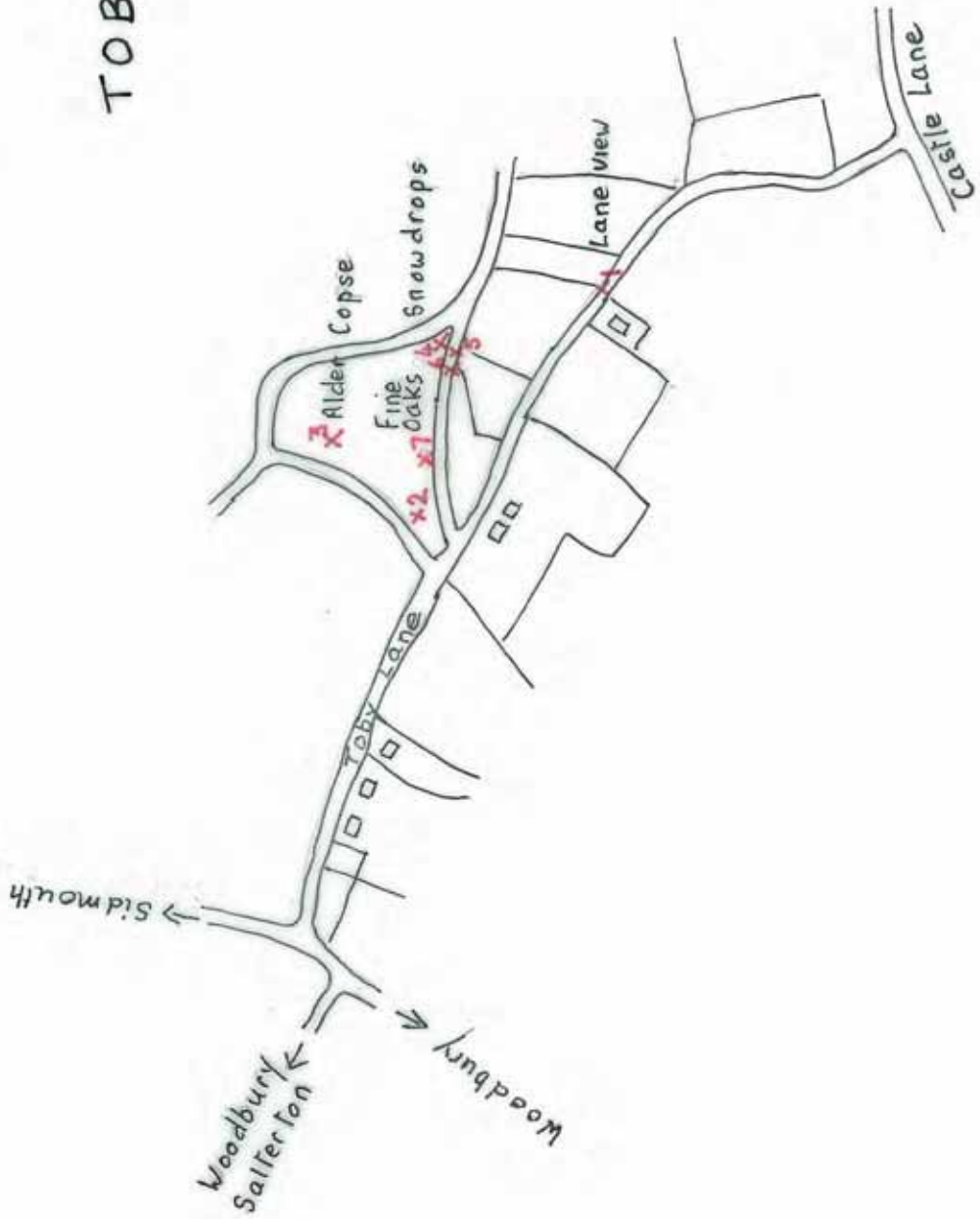


10

# TOBY LANE



# TOBY LANE



TOBY LANE



1



2

Alder Copse



3



4

snowdrops at corner



5

looking down  
Toby Lane



6

very large oak just off lane





7

The alder copse